

CCCM/ SHELTER/ NFI Cluster Analysis Report (CAR) - Central Rakhine and Chin, Myanmar

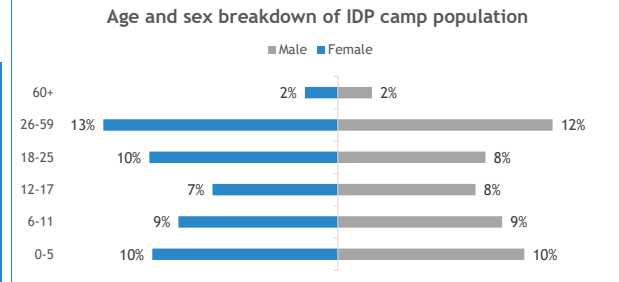
July-September 2022



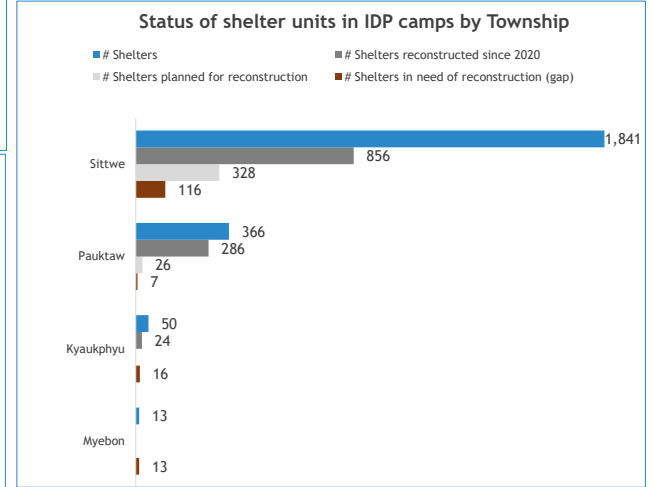
# IDP locations:	24	# IDPs:	144,003	# IDP HHs:	25,130
------------------	-----------	---------	----------------	------------	---------------

Stateless Households (HH) and IDPs by camp/ host community

Township	Camp name	Responsible agency	Site type	# Households	# IDPs
Kyaukpyu	Kyauk Ta Lone	UNHCR	Planned camp	334	1,001
Kyauktaw	Nidin	UNHCR	Self-settled camp	97	632
Myebon	Taung Paw	RI	Planned camp	784	3,548
Pauktaw	Ah Nauk Ywe	LWF	Planned camp	1,110	5,305
	Kyein Ni Pyin	DRC	Planned camp	1,389	6,919
	Nget Chaung 1	LWF	Planned camp	1,076	5,125
	Nget Chaung 2	LWF	Planned camp	1,064	5,247
	Sin Tet Maw	DRC	Planned camp	811	2,889
Sittwe	Basare	LWF	Planned camp	380	2,506
	Baw Du Pha (IDP in host families)	UNHCR	Host community	41	226
	Baw Du Pha 1	DRC	Planned camp	1,012	5,156
	Baw Du Pha 2	DRC	Planned camp	1,370	8,908
	Dar Pai	DRC	Planned camp	1,753	11,737
	Dar Pai (IDP in host families)	UNHCR	Host community	518	2,951
	Khaung Doke Khar 1	LWF	Planned camp	386	2,058
	Khaung Doke Khar 2	LWF	Planned camp	400	2,276
	Maw Ti Ngar	NRC	Planned camp	657	3,844
	Ohn Taw Chay	DRC	Planned camp	784	5,340
	Ohn Taw Gyi (North)	DRC	Planned camp	2,640	15,931
	Ohn Taw Gyi (South)	LWF	Planned camp	2,275	12,650
	Say Tha Mar Gyi	DRC	Planned camp	2,690	16,761
	Thae Chaung	LWF	Self-settled camp	2,038	13,016
	Thet Kae Pyin	NRC	Planned camp	1,025	7,035
Thet Kae Pyin (IDPs in host family)	UNHCR	Host community	496	2,942	
Grand Total				25,130	144,003



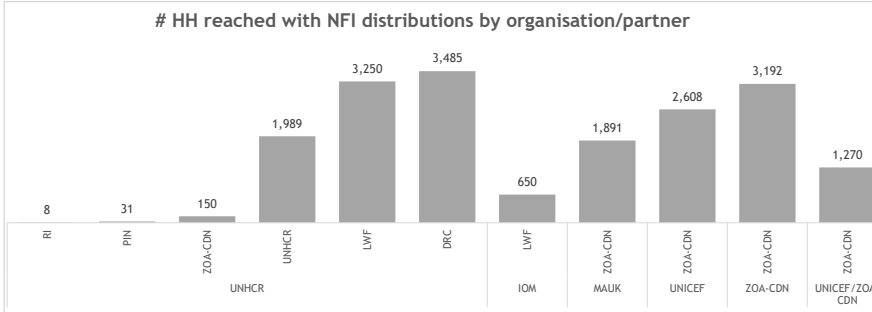
# Shelters in camps:	2,270	# Shelters planned for reconstruction:	354
# Shelters reconstructed since 2020:	1,166	# Shelters in need of reconstruction (gap):	152



HH and IDPs in AA-MAF conflict displacement sites

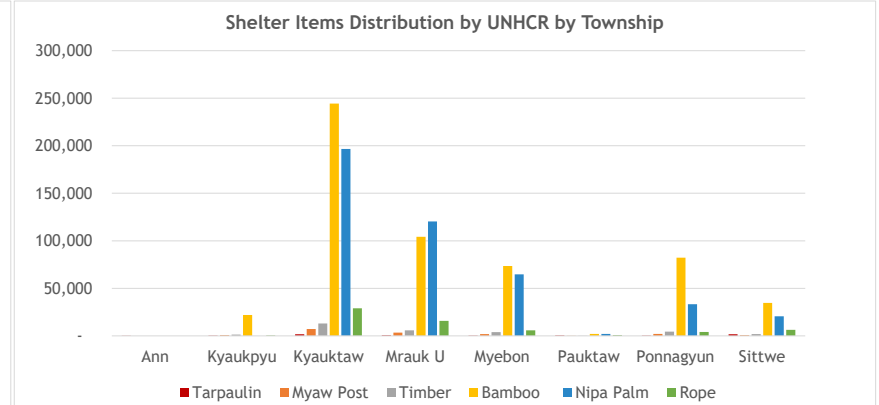
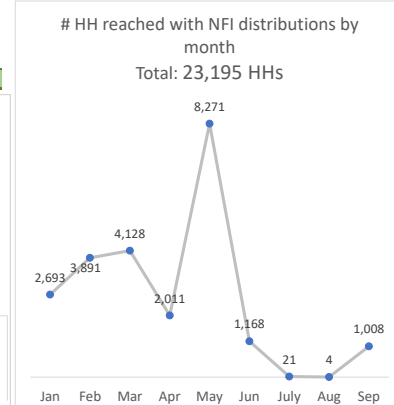
# displacement sites:	133	# IDPs:	54,564	# IDP HHs:	13,278
-----------------------	------------	---------	---------------	------------	---------------

Township	# sites	# of HH	# Male	# Female	# Individuals
Ann	7	231	527	511	1,233
Kyauktaw	18	3,127	5,826	7,297	13,152
Minbya	6	71	149	187	336
Mrauk-U	28	5,621	10,289	11,958	22,247
Myebon	13	508	837	960	1,797
Pauktaw	2	24	44	44	88
Ponnagyun	9	422	738	704	2,041
Sittwe	28	1,009	1,874	2,275	4,149
Paletwa	22	2,265	3,987	4,606	9,521
Grand Total	133	13,278	24,271	28,542	54,564



NFI Distribution in camps and sites

Township	# NFI Distribution in camps and sites					# NFI Distribution in camps and sites by Township - items included in Core NFI kit underlined in table							
	Mosquito nets	Blankets	Kitchen Set	Jerry Cans	Buckets	Sleeping Mats	NFI Core Kit Local	Solar Lantern/Lamp	Fuel (HH)	Face mask (boxes)	Sanitary Kits	Winter Kits	Cooking Stove
Kyaukpyu	1,149	1,915	383	766	766	1,915	383	383	1,617	42.32	1149		
Kyauktaw	335	460	73		988	552	129	154			84	225	827
Minbya													
Mrauk U	4,195	4,195	1,434	1,770	2,746	7,162	1,443	1,305			1,351		
Myebon	594	594	198	396	396	990	198	198			198		
Pauktaw	9,750	16,250	3,250	6,500	6,500	16,250	3,250	3,289			9,750		39
Sittwe	13,527	22,523	4,497	8,994	9,023	22,524	4,513	5,116	648		15,286		603
Total	29,550	45,937	9,835	18,426	20,419	49,393	9,916	10,445	2,265	42	27,818	225	1,469



*Camps declared closed by The de facto authority where the HCT position applies.
Sources: CCCM, Shelter/NFI Cluster Partners & UNHCR. For further information please contact Travis Wesley Lyon (lyon@unhcr.org), CCCM/Shelter Officer, UNHCR Sittwe