

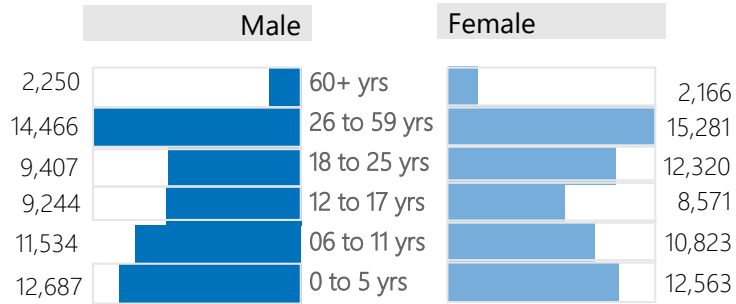
# CCCM SITE PROFILE

Rakhine State, MYANMAR

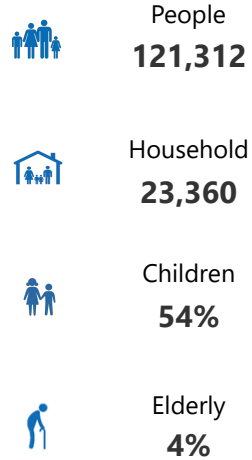
Township	Camp Name	Camp Management Agency	Monitoring Period
All	All	All	Q2 (Apr-Jun 2019)

## AGE GENDER BREAKDOWN

**51%** of the IDPs are female

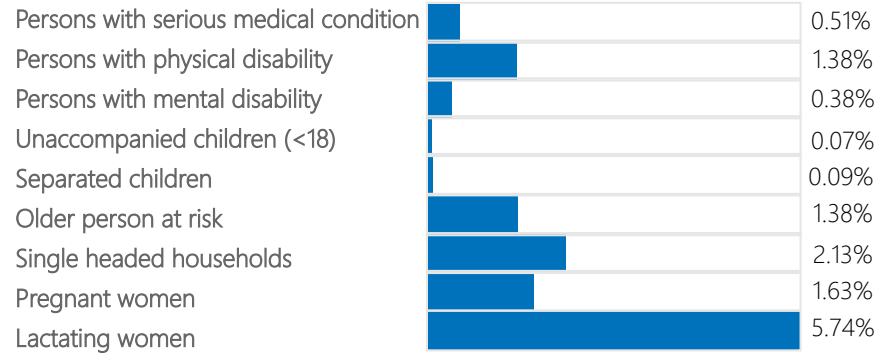


## KEY FIGURES



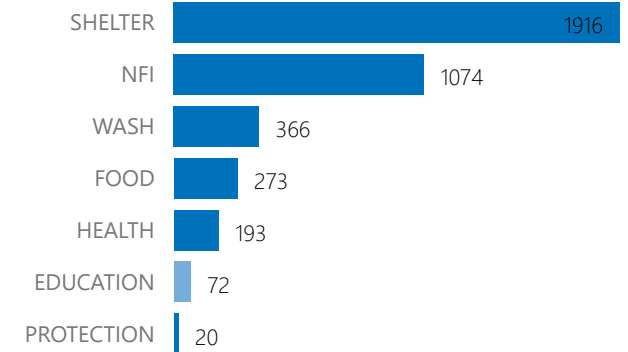
## PERSONS WITH SPECIFIC NEEDS

**13%** of individuals have been identified with a vulnerability

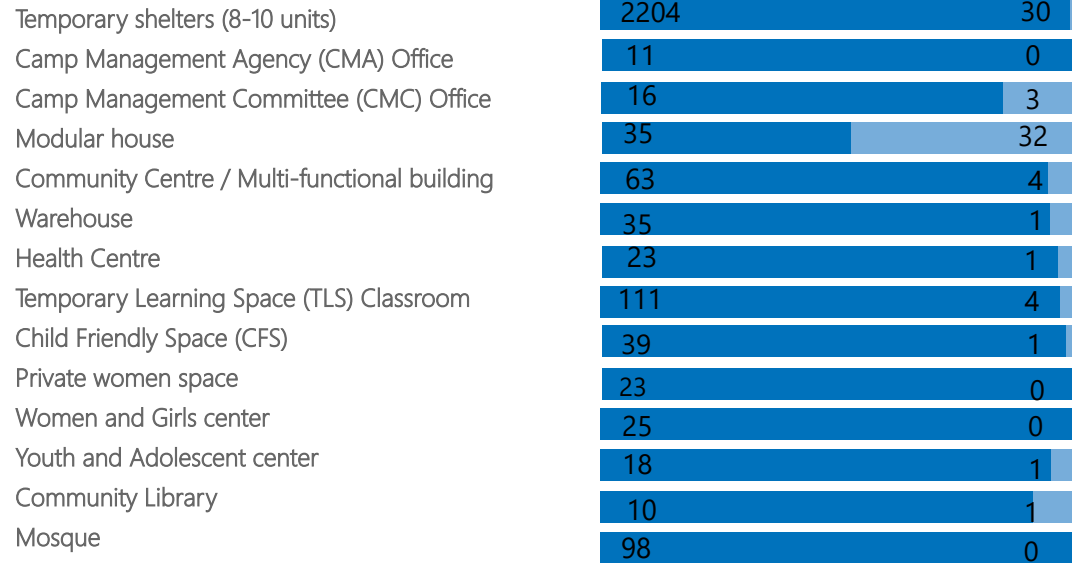


## IDP COMPLAINTS

**3914** total number of complaints

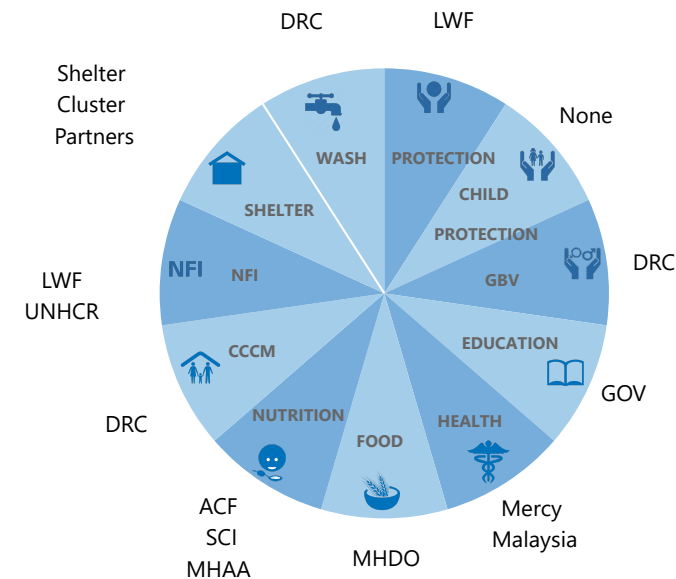


## STATUS OF COMMUNITY STRUCTURES



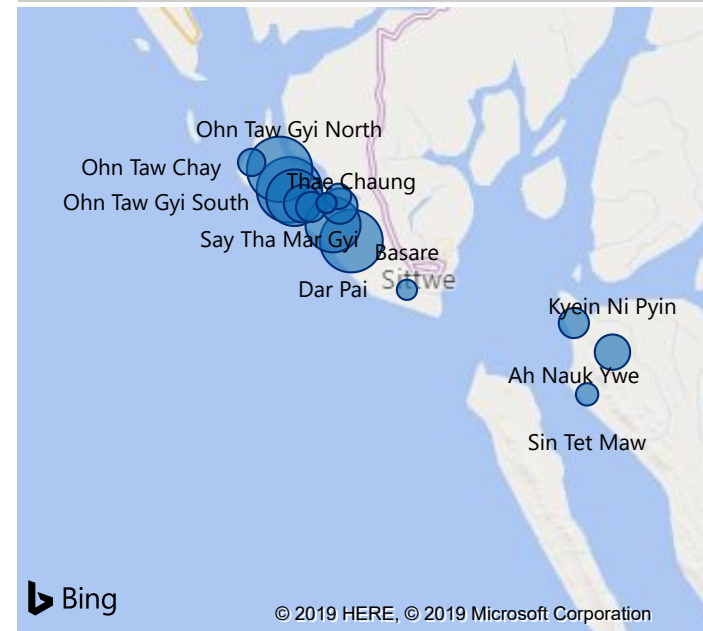
● # functional ● # non-functional

## OVERVIEW OF SERVICE PROVISION\*



\*Accurate information can only be generated at camp level.

## CAMP LOCATION



## Contacts

Geraldine Salducci: National Cluster Coordinator  
salducci@unhcr.org

Remo Fambri: CCCM/Shelter/NFI Officer  
fambri@unhcr.org

Matthew Richard: Information Management Officer  
richard@unhcr.org

# OVERVIEW OF SERVICE PROVISION

CCCM Site Profile, Rakhine

Township	Camp Name	Camp Management Agency	Monitoring Period
All	All	All	Q2 (Apr-Jun 2019)

Township	IDP Site	# HHs	# IDPs	% Childern	% Elderly	CMA	Camp Coordination & Camp Management			Shelter			NFI	
							Average camp area per person (in square meters)	# of committees / community groups receiving trainings	Average # of recreational activities (past 3 mths)	% of shelter units with 6 persons or less	% of temporary shelters reconstructed or repaired within last 2 yrs	# of months since last NFI distribution		
Myebon	Taung Paw	716	2,920	51%	5%	RI	15	160	2	0%	0%	0		
Pauktaw	Ah Nauk Ywe	1,112	4,848	56%	3%	LWF	24	30	1	1%	1%	12		
	Kyein Ni Pyin	1,311	6,160	57%	3%	DRC	31	4	5	1%	0%	19		
	Nget Chaung	905	4,160	58%	4%	LWF	21	30	1	1%	1%	12		
	Nget Chaung 1	1,010	4,751	61%	3%	LWF	38	30	1	1%	0%	8		
	Sin Tet Maw	617	2,864	43%	6%	DRC	21	4	5	0%	1%	22		
Sittwe	Basare	397	2,323	51%	4%	LWF	37	30	1	1%	0%	0		
	Baw Du Pha 1	1,013	4,822	49%	3%	DRC	20	9	6	1%	1%	7		
	Baw Du Pha 2	1,335	6,700	55%	3%	DRC	14	13	6	1%	1%	5		
	Dar Pai	1,850	11,160	52%	4%	DRC	14	8	6	1%	1%	0		
	Khaung Doke Khar	400	2,333	54%	2%	LWF	19	30	1	0%	1%	0		
	Khaung Doke Khar 2	399	2,176	52%	4%	LWF	24	30	1	1%	1%	0		
	Maw Ti Ngar	656	3,626	52%	5%	NRC	19	5	4	0%	1%	31		
	Ohn Taw Chay	728	4,107	61%	2%	DRC	14	7	7	1%	1%	8		
	Ohn Taw Gyi North	2,679	13,776	56%	5%	DRC	23	9	1	1%	0%	64		
	Ohn Taw Gyi South	2,259	11,525	56%	2%	LWF	19	30	1	1%	0%	0		
	Say Tha Mar Gyi	2,681	13,770	55%	4%	DRC	12	11	4	1%	1%	9		
	Thae Chaung	2,270	13,110	49%	4%	LWF	6	30	1	1%	0%	0		
	Thet Kae Pyin	1,022	6,181	54%	5%	NRC	24	5	4	1%	0%	12		

# OVERVIEW OF SERVICE PROVISION

CCCM Site Profile, Rakhine



Township	Camp Name	Camp Management Agency	Monitoring Period
All	All	All	Q2 (Apr-Jun 2019)

							Protection				Child Protection				GBV				Education			
Township	IDP Site	# HHs	# IDPs	% Children	% Elderly	CMA	Vulnerability (in %)	# of POCs received specialised assistance	Presence of a complaints & feedback mechanisms		# of children in need benefitting from PSS through CFS activities & adolescent programming		Presence of an on-site child protection service provider		Presence of an on-site GBV service provider		% of HHs reached by outreach workers		% of children in TLS who attend more than 75% of school days per month		Student-volunteer teacher ratio	
Myebon	Taung Paw	716	2,920	51%	5%	RI	14%	30	Yes	●	1406	●	Yes	●	Yes	●	80%	●	100%	●	36:1	●
Pauktaw	Ah Nauk Ywe	1,112	4,848	56%	3%	LWF	13%	77	Yes	●	894	●	Yes	●	Yes	●	50%	●	100%	●	35:1	●
	Kyein Ni Pyin	1,311	6,160	57%	3%	DRC	17%	0	Yes	●	518	●	Yes	●	Yes	●	47%	●	100%	●	34:1	●
	Nget Chaung	905	4,160	58%	4%	LWF	20%	134	Yes	●	400	●	Yes	●	No	●	0%	●	100%	●	42:1	●
	Nget Chaung 1	1,010	4,751	61%	3%	LWF	20%	144	Yes	●	340	●	Yes	●	No	●	0%	●	100%	●	31:1	●
	Sin Tet Maw	617	2,864	43%	6%	DRC	15%	2	Yes	●	161	●	Yes	●	Yes	●	60%	●	100%	●	39:1	●
Sittwe	Basare	397	2,323	51%	4%	LWF	17%	126	Yes	●	448	●	Yes	●	Yes	●	0%	●	100%	●	36:1	●
	Baw Du Pha 1	1,013	4,822	49%	3%	DRC	11%	0	Yes	●	324	●	Yes	●	No	●	0%	●	100%	●	33:1	●
	Baw Du Pha 2	1,335	6,700	55%	3%	DRC	9%	1	Yes	●	324	●	Yes	●	Yes	●	48%	●	100%	●	26:1	●
	Dar Pai	1,850	11,160	52%	4%	DRC	8%	0	Yes	●	158	●	Yes	●	No	●	0%	●	100%	●	33:1	●
	Khaung Doke Khar	400	2,333	54%	2%	LWF	15%	87	Yes	●	236	●	Yes	●	No	●	0%	●	100%	●	20:1	●
	Khaung Doke Khar 2	399	2,176	52%	4%	LWF	15%	105	Yes	●	248	●	Yes	●	Yes	●	0%	●	100%	●	37:1	●
	Maw Ti Ngar	656	3,626	52%	5%	NRC	14%	229	Yes	●	0	●	Yes	●	Yes	●	0%	●	100%	●	74:1	●
	Ohn Taw Chay	728	4,107	61%	2%	DRC	11%	0	Yes	●	292	●	Yes	●	Yes	●	71%	●	100%	●	71:1	●
	Ohn Taw Gyi North	2,679	13,776	56%	5%	DRC	13%	2	Yes	●	433	●	Yes	●	Yes	●	46%	●	100%	●	33:1	●
	Ohn Taw Gyi South	2,259	11,525	56%	2%	LWF	12%	254	Yes	●	329	●	Yes	●	Yes	●	0%	●	100%	●	32:1	●
	Say Tha Mar Gyi	2,681	13,770	55%	4%	DRC	8%	9	Yes	●	1202	●	Yes	●	No	●	0%	●	100%	●	40:1	●
	Thae Chaung	2,270	13,110	49%	4%	LWF	8%	200	Yes	●	0	●	Yes	●	Yes	●	0%	●	100%	●	36:1	●
	Thet Kae Pyin	1,022	6,181	54%	5%	NRC	12%	207	Yes	●	879	●	Yes	●	Yes	●	0%	●	100%	●	52:1	●

# OVERVIEW OF SERVICE PROVISION

CCCM Site Profile, Rakhine

Township	Camp Name	Camp Management Agency	Monitoring Period
All	All	All	Q2 (Apr-Jun 2019)

					 Food		 Nutrition			 Health			 Water, Sanitation & Hygiene											
Township	IDP Site	# HHs	# IDPs	CMA	% of households with access to food aid in the previous 3 months		Female participation on Food Management Committee (FMC)		Coverage (in %) of Severe Acute Malnutrition (SAM) program		Coverage (in %) of Moderate Acute Malnutrition (MAM) program		Health services available on-site or within walking distance		24/7 ambulance services available at site		# of people per functioning latrine	# of people per functioning water point	% of HHs receiving WASH consumables for last month	Frequency of solid waste disposal				
Myebon	Taung Paw	716	2,920	RI	1%	●	Yes	●	1%	●	0%	●	Yes	●	Yes	●	16	●	0	●	1%	●	<= weekly	●
Pauktaw	Ah Nauk Ywe	1,112	4,848	LWF	1%	●	No	●	1%	●	1%	●	Yes	●	No	●	28	●	265	●	1%	●	<= weekly	●
	Kyein Ni Pyin	1,311	6,160	DRC	1%	●	No	●	1%	●	1%	●	Yes	●	No	●	33	●	168	●	1%	●	<= weekly	●
	Nget Chaung	905	4,160	LWF	1%	●	No	●	1%	●	1%	●	Yes	●	No	●	35	●	206	●	1%	●	<= weekly	●
	Nget Chaung 1	1,010	4,751	LWF	1%	●	No	●	1%	●	1%	●	Yes	●	No	●	55	●	0	●	1%	●	<= weekly	●
	Sin Tet Maw	617	2,864	DRC	1%	●	No	●	1%	●	1%	●	Yes	●	No	●	10	●	58	●	1%	●	<= weekly	●
Sittwe	Basare	397	2,323	LWF	1%	●	No	●	1%	●	1%	●	Yes	●	Yes	●	19	●	103	●	1%	●	<= weekly	●
	Baw Du Pha 1	1,013	4,822	DRC	1%	●	Yes	●	1%	●	1%	●	Yes	●	Yes	●	29	●	120	●	1%	●	<= weekly	●
	Baw Du Pha 2	1,335	6,700	DRC	1%	●	Yes	●	1%	●	1%	●	Yes	●	Yes	●	24	●	46	●	1%	●	<= weekly	●
	Dar Pai	1,850	11,160	DRC	1%	●	No	●	1%	●	1%	●	Yes	●	Yes	●	27	●	164	●	1%	●	<= weekly	●
	Khaung Doke Khar	400	2,333	LWF	1%	●	No	●	1%	●	1%	●	Yes	●	Yes	●	23	●	46	●	1%	●	<= weekly	●
	Khaung Doke Khar 2	399	2,176	LWF	1%	●	No	●	1%	●	1%	●	Yes	●	Yes	●	29	●	93	●	1%	●	<= weekly	●
	Maw Ti Ngar	656	3,626	NRC	1%	●	No	●	1%	●	1%	●	Yes	●	No	●	19	●	112	●	1%	●	<= weekly	●
	Ohn Taw Chay	728	4,107	DRC	1%	●	No	●	1%	●	1%	●	Yes	●		●	27	●	85	●	1%	●	<= weekly	●
	Ohn Taw Gyi North	2,679	13,776	DRC	1%	●	Yes	●	1%	●	1%	●	Yes	●	Yes	●	33	●	118	●	1%	●	<= weekly	●
	Ohn Taw Gyi South	2,259	11,525	LWF	0%	●	Yes	●	1%	●	1%	●	Yes	●	Yes	●	22	●	37	●	1%	●	<= weekly	●
	Say Tha Mar Gyi	2,681	13,770	DRC	1%	●	No	●	1%	●	1%	●	Yes	●	Yes	●	25	●	74	●	1%	●	<= weekly	●
	Thae Chaung	2,270	13,110	LWF	1%	●	No	●	1%	●	1%	●	Yes	●	Yes	●	65	●	363	●	1%	●	<= weekly	●
	Thet Kae Pyin	1,022	6,181	NRC	1%	●	No	●	1%	●	1%	●	Yes	●	Yes	●	28	●	111	●	1%	●	<= weekly	●