

MYANMAR SOUTH EAST - EMERGENCY OVERVIEW MAP

Number of people displaced in South East since Feb 2021 and remain displaced

AS OF 07 Oct 2024

WEEKLY HIGHLIGHTS

In the South-East, the number of IDPs increased from 970,600 last week to 972,300, as this is one of the most conflictive macro-regions in the country.

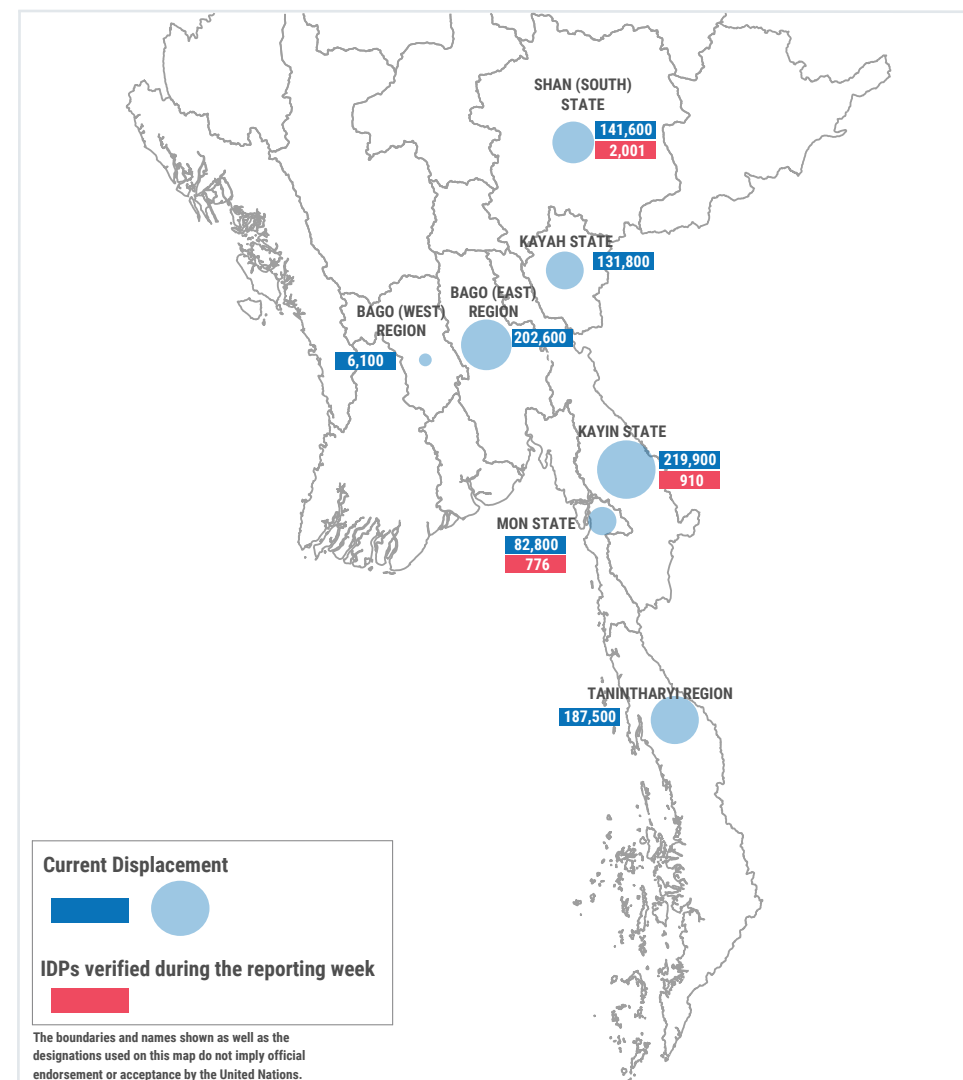
In Mon State, 776 people from Kyaikmaraw Township were displaced within the same township due to the fighting between Ethnic Armed Organizations (EOs) and the Tatmadaw with allies.

In Kayin State, airstrikes forced over 500 people to flee in Kyainseikgyi Township and 116 other in Myawaddy Township – in both cases, the displaced seek safety in other parts of the same townships.

In Shan State (South), some 2,000 IDPs moved within Nyangshwe Township seeking better shelter conditions.

 **972,300** ⁽¹⁾
Source: UN in Myanmar

People who are estimated to be displaced by conflict in SE Myanmar (as of 07-Oct-2024).
Total Displaced - 1,503.4 ⁽²⁾



(1) Current displacement accounting for return and secondary displacement
(2) Total Displacement including return
Numbers are rounded to the nearest hundred by state.

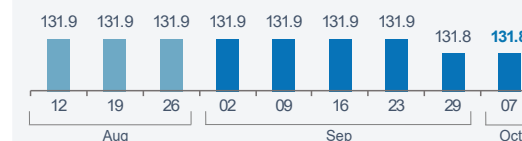
WEEKLY DISPLACEMENT FIGURES⁽²⁾

BY STATE/REGION (12 Aug - 07 Oct)

(thousands)

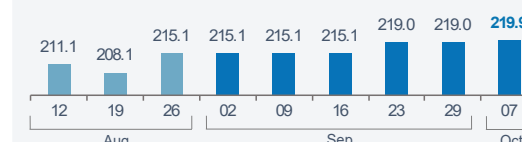
KAYAH STATE

Total Displaced - 237.5



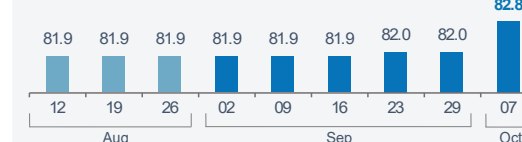
KAYIN STATE

Total Displaced - 348.5



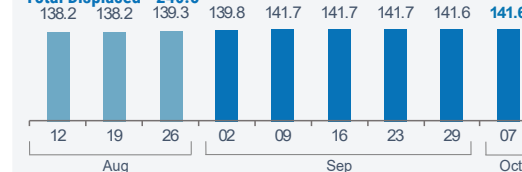
MON STATE

Total Displaced - 125.9



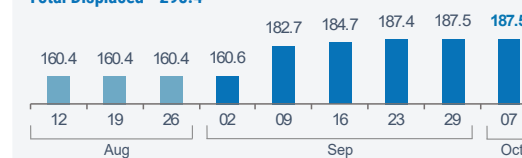
SHAN STATE (South)

Total Displaced - 240.5



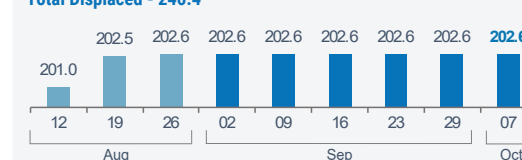
TANINTHARYI Region

Total Displaced - 298.4



Bago Region (East)

Total Displaced - 246.4



WEEKLY DISPLACEMENT FIGURES⁽¹⁾

SOUTH-EAST (12 Aug - 07 Oct)

Total Displaced - 1,503.4

(thousands)

