

MYANMAR SOUTH EAST - EMERGENCY OVERVIEW MAP

Number of people displaced in South East since Feb 2021 and remain displaced

AS OF 02 Sep 2024

WEEKLY HIGHLIGHTS

In the South-East, the number of internally displaced people (IDPs) increased from 932,400 last week to 933,100 this week.

As a result of increased fighting in Shan State (North), 481 people from Lashio Township have been displaced to Kyethi Township.

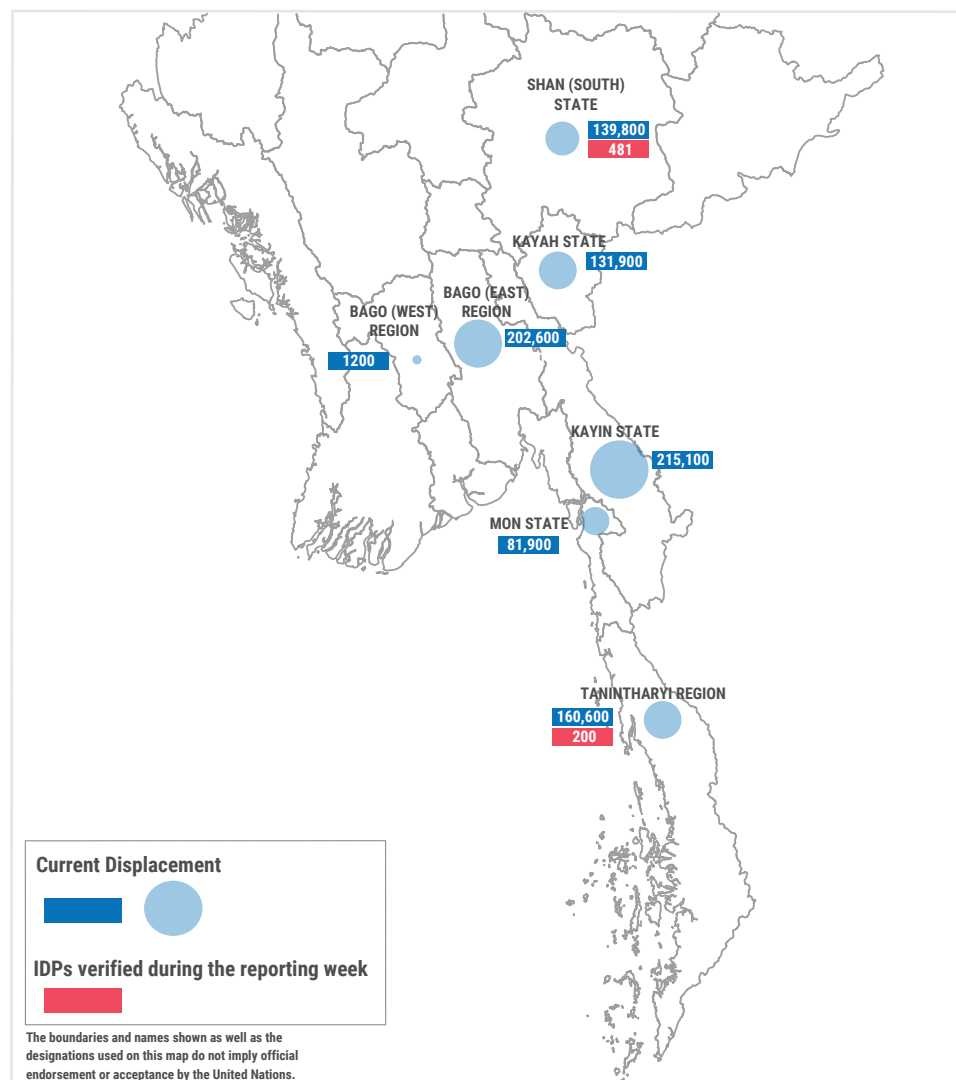
In addition, 200 people from Tanintharyi Township have been newly displaced within the same township.

 **933,100** ⁽¹⁾

Source: UN in Myanmar

People who are estimated to be displaced by conflict in SE Myanmar (as of 02-Sep-2024).

Total Displaced - 1,457.3 ⁽²⁾



Current Displacement



IDPs verified during the reporting week



(1) Current displacement accounting for return and secondary displacement

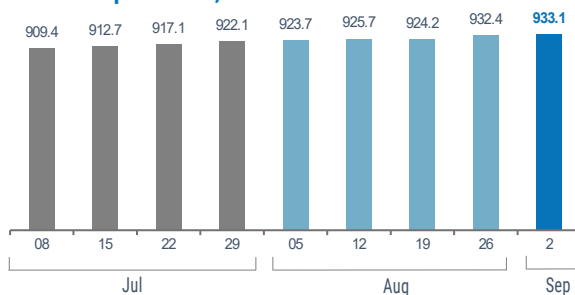
(2) Total Displacement including return
Numbers are rounded to the nearest hundred by state.

WEEKLY DISPLACEMENT FIGURES ⁽¹⁾

SOUTH-EAST (08 Jul - 02 Sep)

Total Displaced - 1,445.1

(thousands)



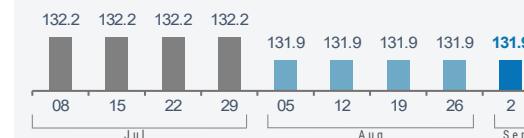
WEEKLY DISPLACEMENT FIGURES ⁽²⁾

BY STATE/REGION (08 Jul - 02 Sep)

(thousands)

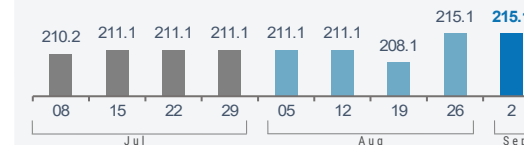
KAYAH STATE

Total Displaced - 237.4



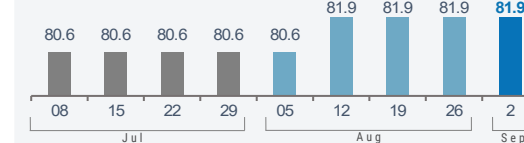
KAYIN STATE

Total Displaced - 343.6



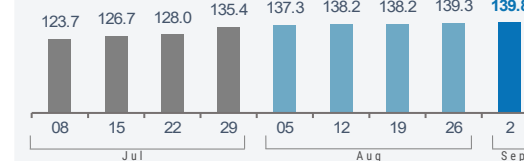
MON STATE

Total Displaced - 125.0



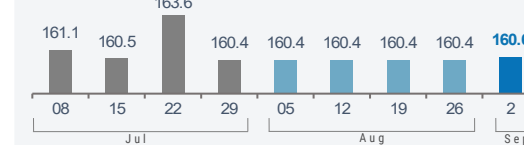
SHAN STATE (South)

Total Displaced - 232.6



TANINTHARYI Region

Total Displaced - 270.2



Bago Region (East)

Total Displaced - 246.4

