

Key figures

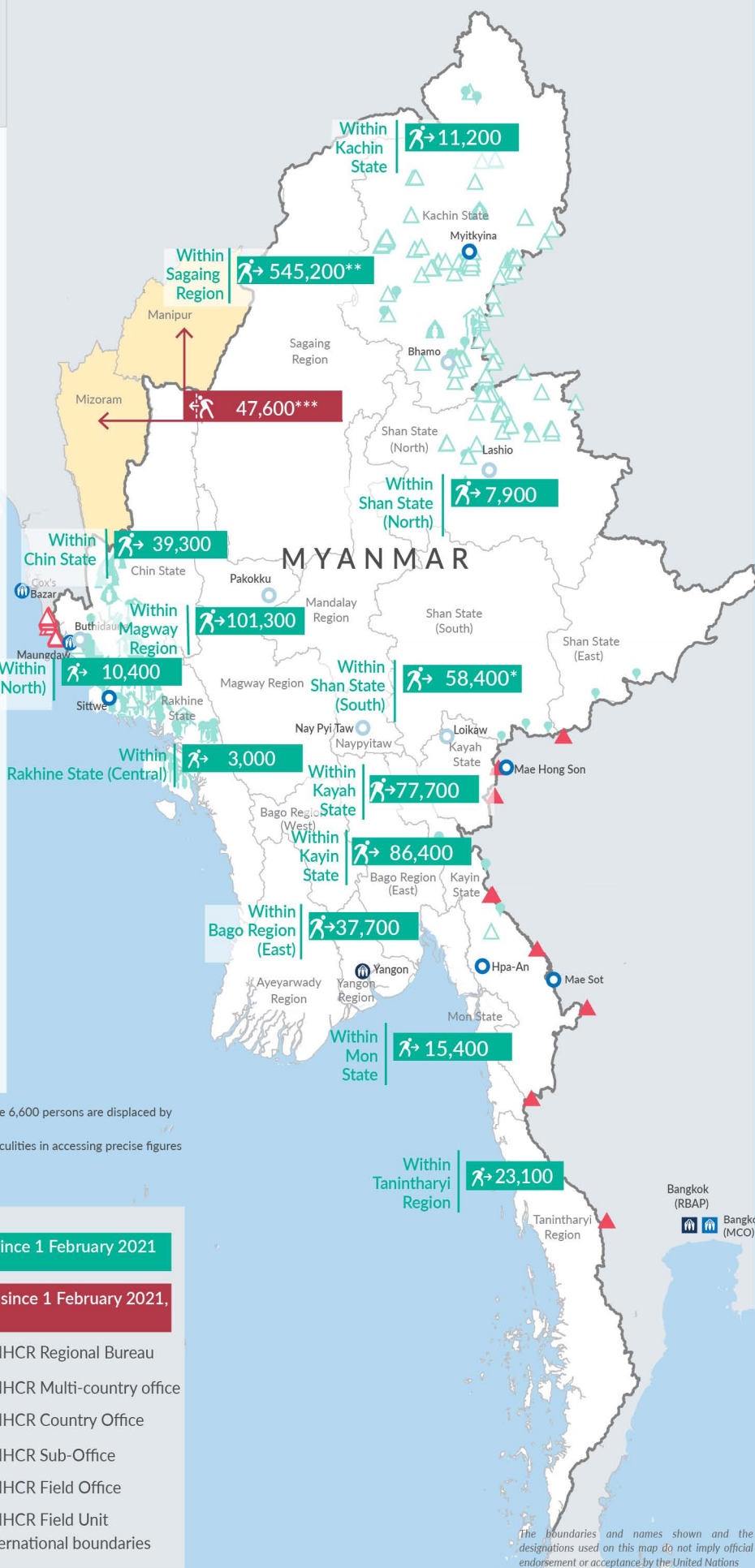
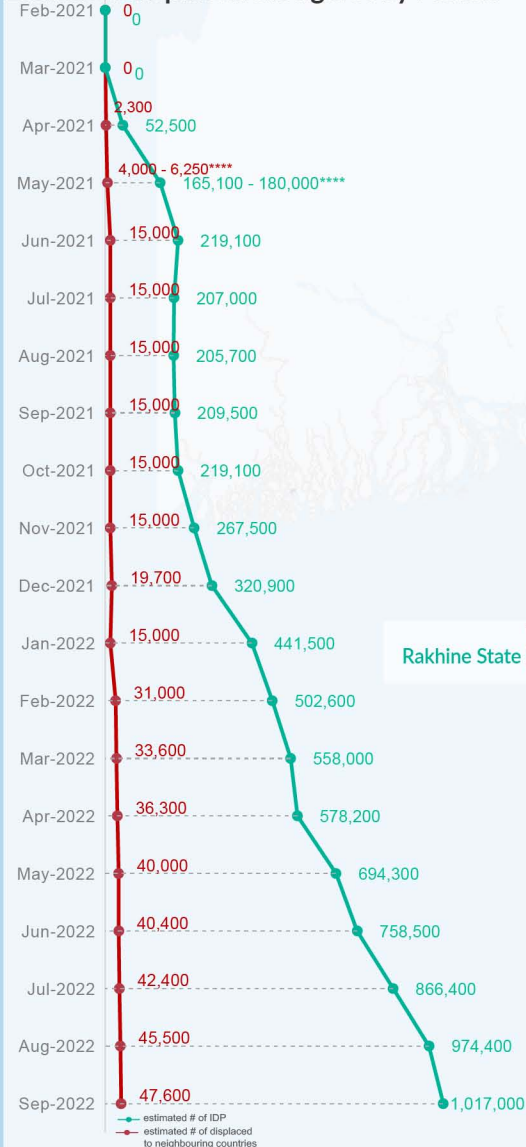
Estimated # of IDPs

 1,017,000

Estimated # of displaced to neighbouring countries

 47,600

Estimated displacement figures by Month





*51,800 persons are displaced by armed conflict in neighbouring Kayah State while 6,600 persons are displaced by inter-EAO conflict between SSPP and RCSS

**Number may fluctuate in Sagaing Region due to the uncertain situation and difficulties in accessing precise figures

***Estimates by UNHCR

****Range of figures was used while data collection was in progress

 Estimated internal displacement within Myanmar since 1 February 2021 (rounded to the nearest hundred)

 Estimated displacement to neighbouring countries since 1 February 2021, who remain displaced (rounded to the nearest hundred)

-  IDP unplanned settlement (pre-1 Feb 2021)
-  IDP Center (pre-1 Feb 2021)
-  IDP spontaneous location (pre-1 Feb 2021)
-  IDP planned settlement (pre-1 Feb 2021)
-  Temporary shelter for displaced people from Myanmar
-  Refugee, planned settlement
-  States/Provinces with new arrivals
-  UNHCR Regional Bureau
-  UNHCR Multi-country office
-  UNHCR Country Office
-  UNHCR Sub-Office
-  UNHCR Field Office
-  UNHCR Field Unit
-  International boundaries

The boundaries and names shown on this map do not imply official endorsement or acceptance by the United Nations

Key figures

 **1,347,400**

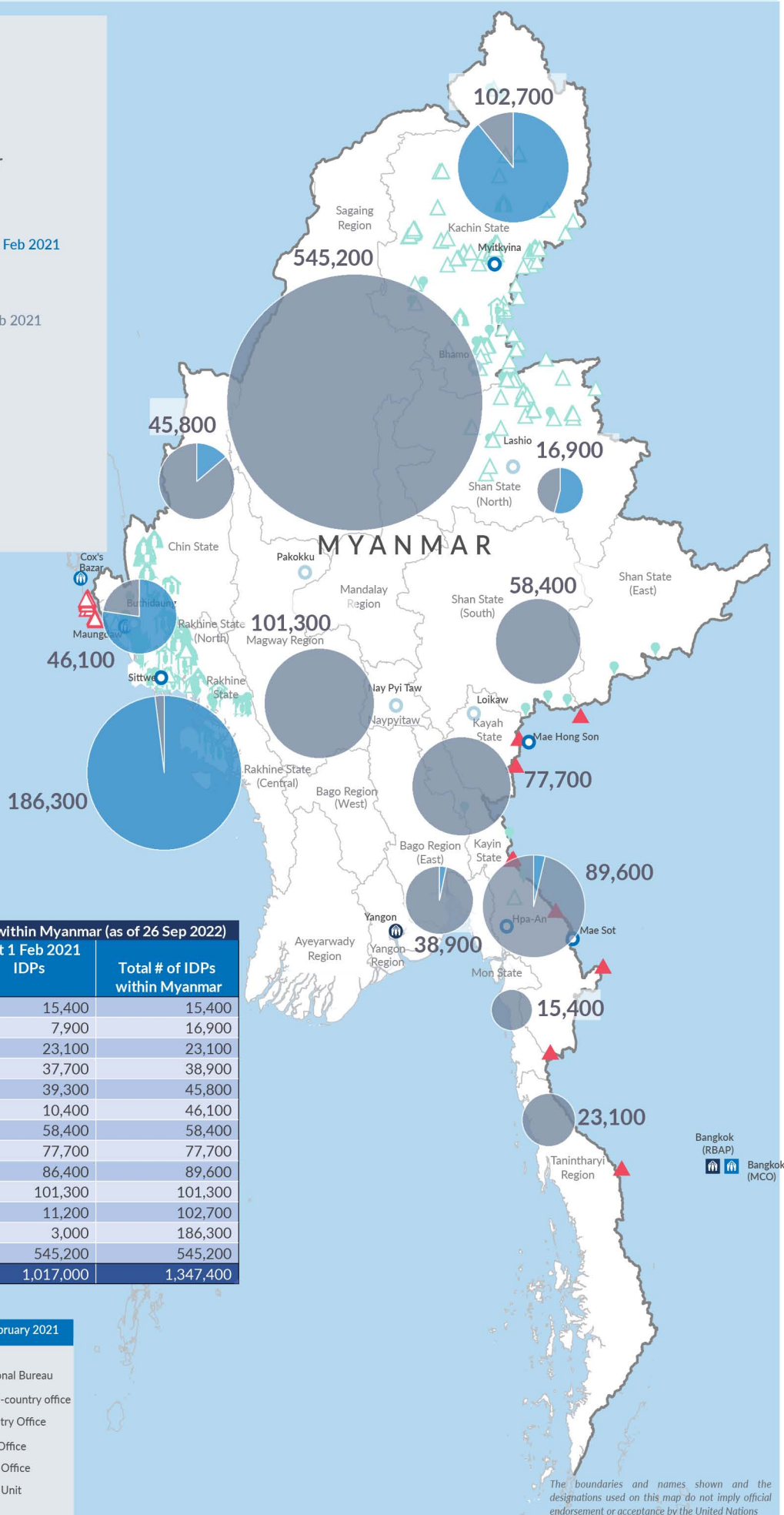
Estimated total IDPs within Myanmar

 **330,400**
Estimated # of IDPs displaced prior to 1 Feb 2021
(As of 30 June, 2022)

 **1,017,000**
Estimated # of IDPs displaced post 1 Feb 2021
(As of 26 Sep, 2022)


 Prior to 1 Feb 2021

 Post 1 Feb 2021



Estimated total internally displaced person (IDPs) within Myanmar (as of 26 Sep 2022)

State/Region	Prior to 1 Feb 2021 IDPs	Post 1 Feb 2021 IDPs	Total # of IDPs within Myanmar
Mon State	-	15,400	15,400
Shan State (North)	9,000	7,900	16,900
Tanintharyi Region	-	23,100	23,100
Bago Region (East)	1,200	37,700	38,900
Chin State	6,500	39,300	45,800
Rakhine State (North)	35,700	10,400	46,100
Shan State (South)	-	58,400	58,400
Kayah State	-	77,700	77,700
Kayin State	3,200	86,400	89,600
Magway Region	-	101,300	101,300
Kachin State	91,500	11,200	102,700
Rakhine State (Central)	183,300	3,000	186,300
Sagaing Region	-	545,200	545,200
Grand Total	330,400	1,017,000	1,347,400

 Estimated internal displacement within Myanmar Pre+Post 1 February 2021 (rounded to the nearest hundred)

-  IDP unplanned settlement (pre-1 Feb 2021)
-  IDP Center (pre-1 Feb 2021)
-  IDP spontaneous location (pre-1 Feb 2021)
-  IDP planned settlement (pre-1 Feb 2021)
-  Temporary shelter for displaced people from Myanmar
-  Refugee, planned settlement
-  International boundaries
-  UNHCR Regional Bureau
-  UNHCR Multi-country office
-  UNHCR Country Office
-  UNHCR Sub-Office
-  UNHCR Field Office
-  UNHCR Field Unit

The boundaries and names shown and the designations used on this map do not imply official endorsement or acceptance by the United Nations