

Key figures

Estimated # of IDPs

 **521,100**

 Estimated # of displaced
to neighbouring countries

 **33,500**

Estimated displacement figures by Month




*49,500 persons are displaced by armed conflict in neighbouring Kayah State while 7,600 persons are displaced by inter-EAO persons between SSPP and RCSS

**Number may fluctuate in Sagaing Region due to the uncertain situation and difficulties in accessing precise figures

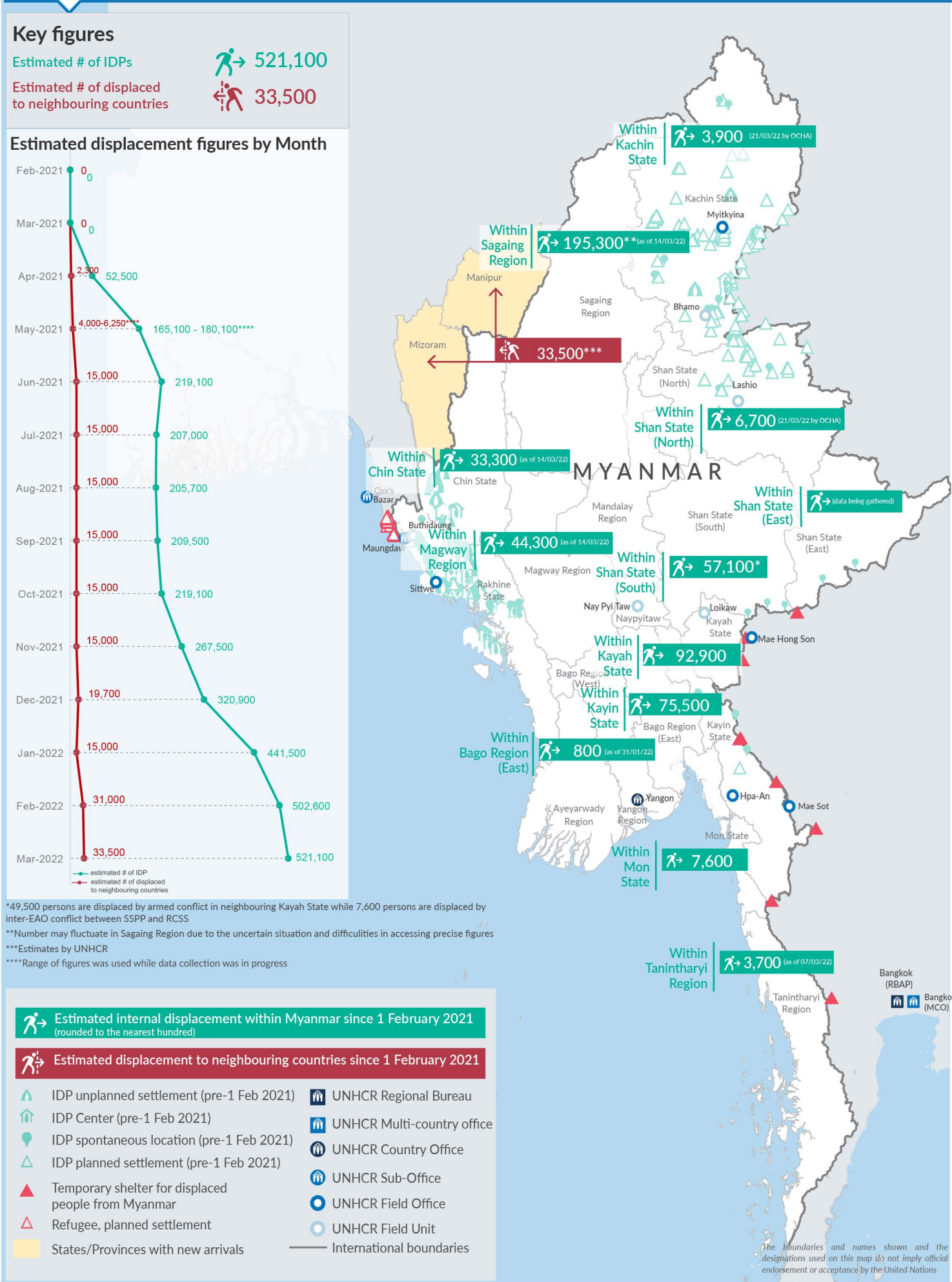
***Estimates by UNHCR

****Range of figures was used while data collection was in progress

 **Estimated internal displacement within Myanmar since 1 February 2021**
(rounded to the nearest hundred)

 **Estimated displacement to neighbouring countries since 1 February 2021**

- | | |
|--|--|
|  IDP unplanned settlement (pre-1 Feb 2021) |  UNHCR Regional Bureau |
|  IDP Center (pre-1 Feb 2021) |  UNHCR Multi-country office |
|  IDP spontaneous location (pre-1 Feb 2021) |  UNHCR Country Office |
|  IDP planned settlement (pre-1 Feb 2021) |  UNHCR Sub-Office |
|  Temporary shelter for displaced people from Myanmar |  UNHCR Field Office |
|  Refugee, planned settlement |  UNHCR Field Unit |
|  States/Provinces with new arrivals |  International boundaries |



Key figures

 **867,700**

Estimated total IDPs within Myanmar

 **346,600**

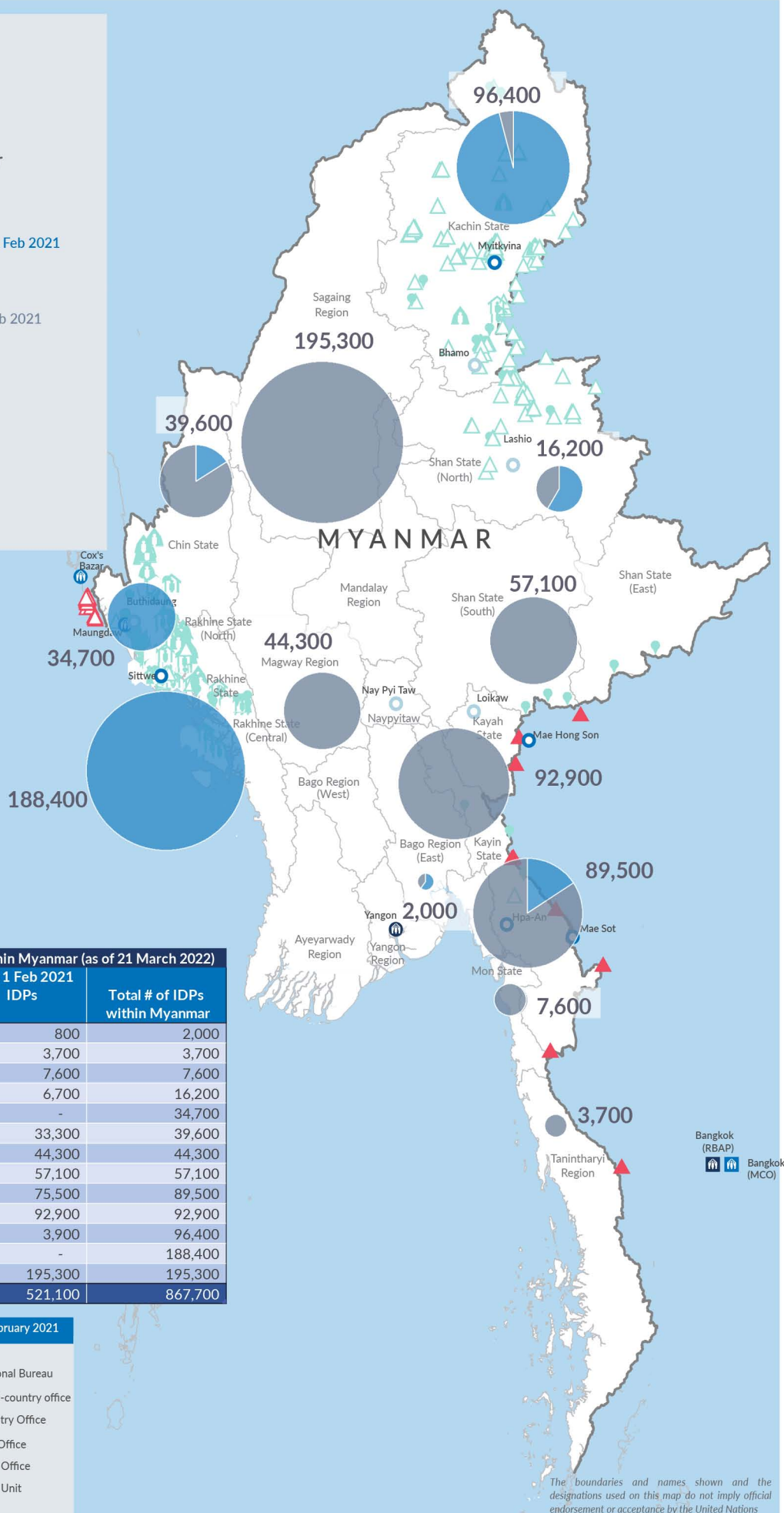
Estimated # of IDPs displaced prior to 1 Feb 2021
(As of 31 December, 2021)

 **521,100**

Estimated # of IDPs displaced post 1 Feb 2021
(As of 21 March, 2022)

 Prior to 1 Feb 2021

 Post 1 Feb 2021



Estimated total internally displaced person (IDPs) within Myanmar (as of 21 March 2022)

State/Region	Prior to 1 Feb 2021 IDPs	Post 1 Feb 2021 IDPs	Total # of IDPs within Myanmar
Bago Region (East)	1,200	800	2,000
Tanintharyi Region	-	3,700	3,700
Mon State	-	7,600	7,600
Shan State (North)	9,500	6,700	16,200
Rakhine State (North)	34,700	-	34,700
Chin State	6,300	33,300	39,600
Magway Region	-	44,300	44,300
Shan State (South)	-	57,100	57,100
Kayah State	14,000	75,500	89,500
Kayah State	-	92,900	92,900
Kachin State	92,500	3,900	96,400
Rakhine State (Central)	188,400	-	188,400
Sagaing Region	-	195,300	195,300
Grand Total	346,600	521,100	867,700

 Estimated internal displacement within Myanmar Pre+Post 1 February 2021 (rounded to the nearest hundred)

-  IDP unplanned settlement (pre-1 Feb 2021)
-  IDP Center (pre-1 Feb 2021)
-  IDP spontaneous location (pre-1 Feb 2021)
-  IDP planned settlement (pre-1 Feb 2021)
-  Temporary shelter for displaced people from Myanmar
-  Refugee, planned settlement
-  International boundaries
-  UNHCR Regional Bureau
-  UNHCR Multi-country office
-  UNHCR Country Office
-  UNHCR Sub-Office
-  UNHCR Field Office
-  UNHCR Field Unit

The boundaries and names shown and the designations used on this map do not imply official endorsement or acceptance by the United Nations