

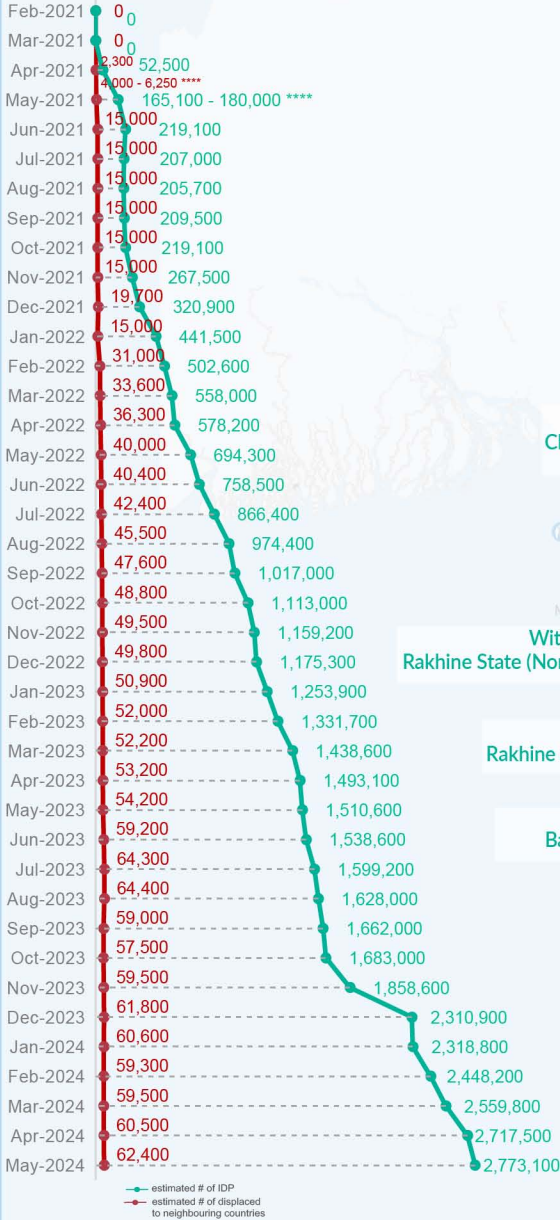
Key figures

Estimated # of IDPs 2,773,100

Estimated # of displaced to neighbouring countries 62,400

Source: UN in Myanmar

Estimated displacement figures by Month



*123,000 persons are displaced by armed conflict in neighbouring Kayah State while 7,000 persons are displaced by inter-EAO conflict between SSPP and RCSS.

**UN Estimates

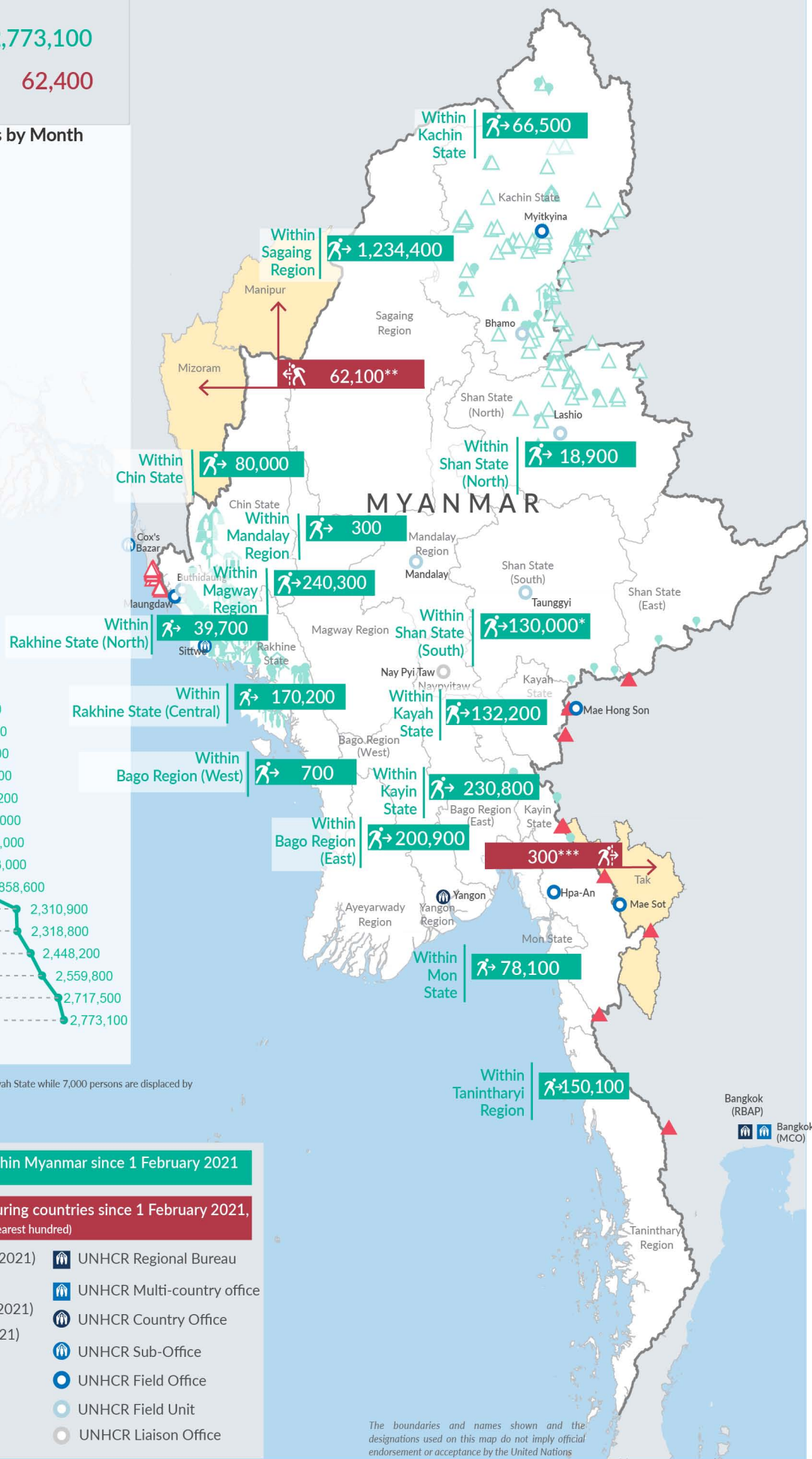
***Estimates by Tak Border Command Center (TBCC)

****Range of figures was used while data collection was in progress.

Estimated internal displacement within Myanmar since 1 February 2021 (rounded to the nearest hundred)

Estimated displacement to neighbouring countries since 1 February 2021, who remain displaced (rounded to the nearest hundred)

- IDP unplanned settlement (pre-1 Feb 2021)
- IDP Center (pre-1 Feb 2021)
- IDP spontaneous location (pre-1 Feb 2021)
- IDP planned settlement (pre-1 Feb 2021)
- Temporary shelter for displaced people from Myanmar
- Refugee, planned settlement
- States/Provinces with new arrivals
- International boundaries
- UNHCR Regional Bureau
- UNHCR Multi-country office
- UNHCR Country Office
- UNHCR Sub-Office
- UNHCR Field Office
- UNHCR Field Unit
- UNHCR Liaison Office



The boundaries and names shown and the designations used on this map do not imply official endorsement or acceptance by the United Nations

Key figures

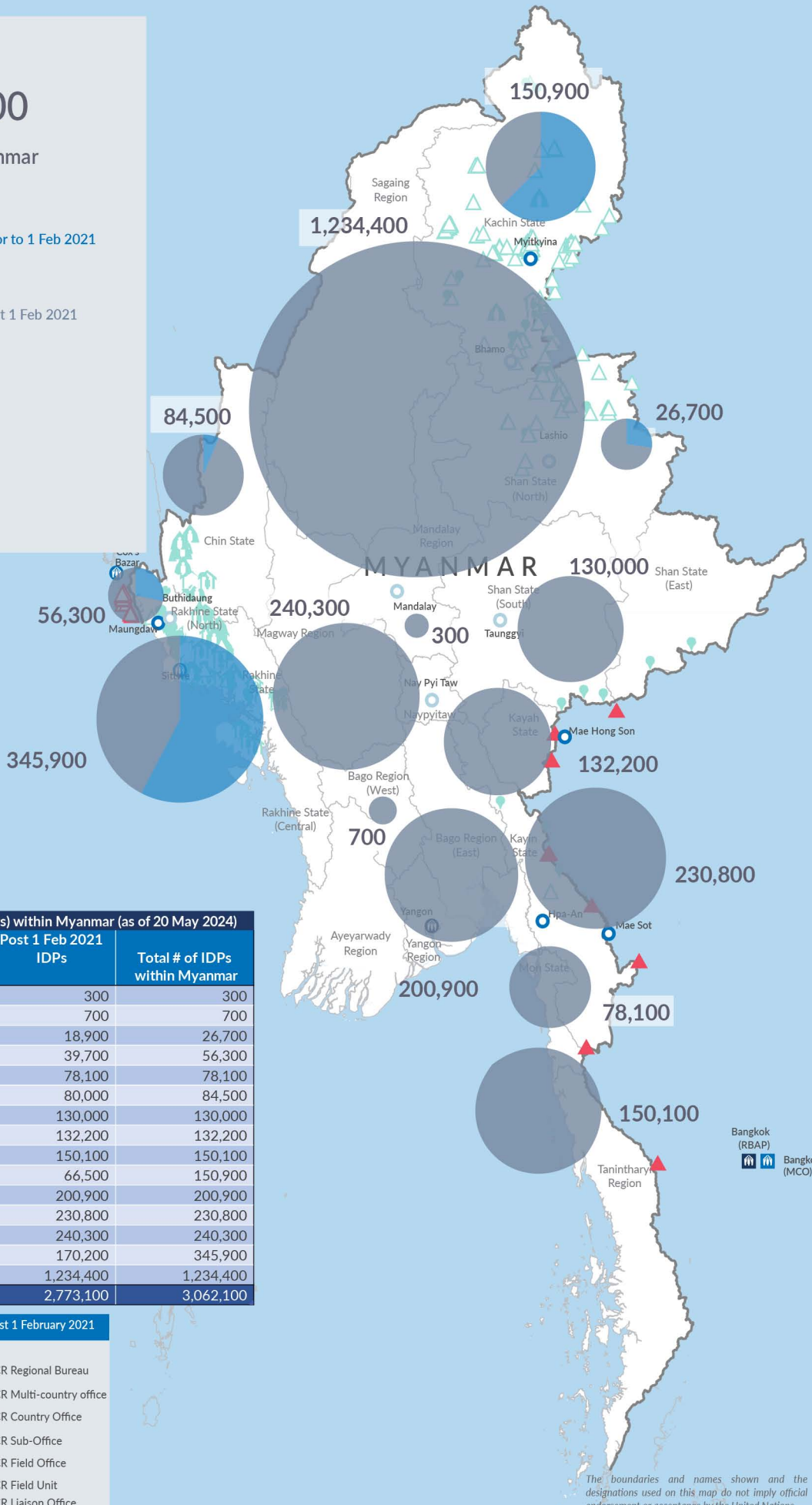

3,062,100

Estimated total IDPs within Myanmar



289,000
 Estimated # of IDPs displaced prior to 1 Feb 2021
(As of 31 Dec, 2023)















2,773,100
 Estimated # of IDPs displaced post 1 Feb 2021
(As of 20 May, 2024)
 Prior to 1 Feb 2021
 Post 1 Feb 2021

Source : UN in Myanmar



| Estimated total internally displaced person (IDPs) within Myanmar (as of 20 May 2024) | | | |
|---|--------------------------|----------------------|--------------------------------|
| State/Region | Prior to 1 Feb 2021 IDPs | Post 1 Feb 2021 IDPs | Total # of IDPs within Myanmar |
| Mandalay Region | | 300 | 300 |
| Bago Region (West) | | 700 | 700 |
| Shan State (North) | 7,800 | 18,900 | 26,700 |
| Rakhine State (North) | 16,600 | 39,700 | 56,300 |
| Mon State | | 78,100 | 78,100 |
| Chin State | 4,500 | 80,000 | 84,500 |
| Shan State (South) | | 130,000 | 130,000 |
| Kayah State | | 132,200 | 132,200 |
| Tanintharyi Region | | 150,100 | 150,100 |
| Kachin State | 84,400 | 66,500 | 150,900 |
| Bago Region (East) | | 200,900 | 200,900 |
| Kayin State | | 230,800 | 230,800 |
| Magway Region | | 240,300 | 240,300 |
| Rakhine State (Central) | 175,700 | 170,200 | 345,900 |
| Sagaing Region | | 1,234,400 | 1,234,400 |
| Grand Total | 289,000 | 2,773,100 | 3,062,100 |

 **Estimated internal displacement within Myanmar Pre+Post 1 February 2021**
(rounded to the nearest hundred)

| | |
|--|--|
|  IDP unplanned settlement (pre-1 Feb 2021) |  UNHCR Regional Bureau |
|  IDP Center (pre-1 Feb 2021) |  UNHCR Multi-country office |
|  IDP spontaneous location (pre-1 Feb 2021) |  UNHCR Country Office |
|  IDP planned settlement (pre-1 Feb 2021) |  UNHCR Sub-Office |
|  Temporary shelter for displaced people from Myanmar |  UNHCR Field Office |
|  Refugee, planned settlement |  UNHCR Field Unit |
|  International boundaries |  UNHCR Liaison Office |

The boundaries and names shown on this map do not imply official endorsement or acceptance by the United Nations