

Key figures

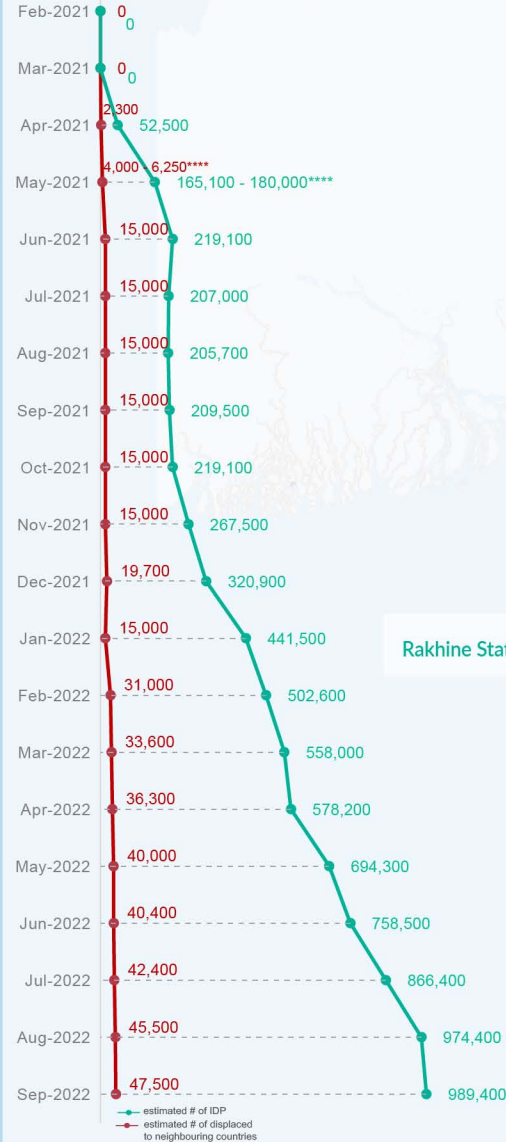
Estimated # of IDPs

 **989,400**

 Estimated # of displaced
to neighbouring countries

 **47,500**

Estimated displacement figures by Month





*51,800 persons are displaced by armed conflict in neighbouring Kayah State while 6,600 persons are displaced by inter-EAO conflict between SSPP and RCSS

**Number may fluctuate in Sagaing Region due to the uncertain situation and difficulties in accessing precise figures

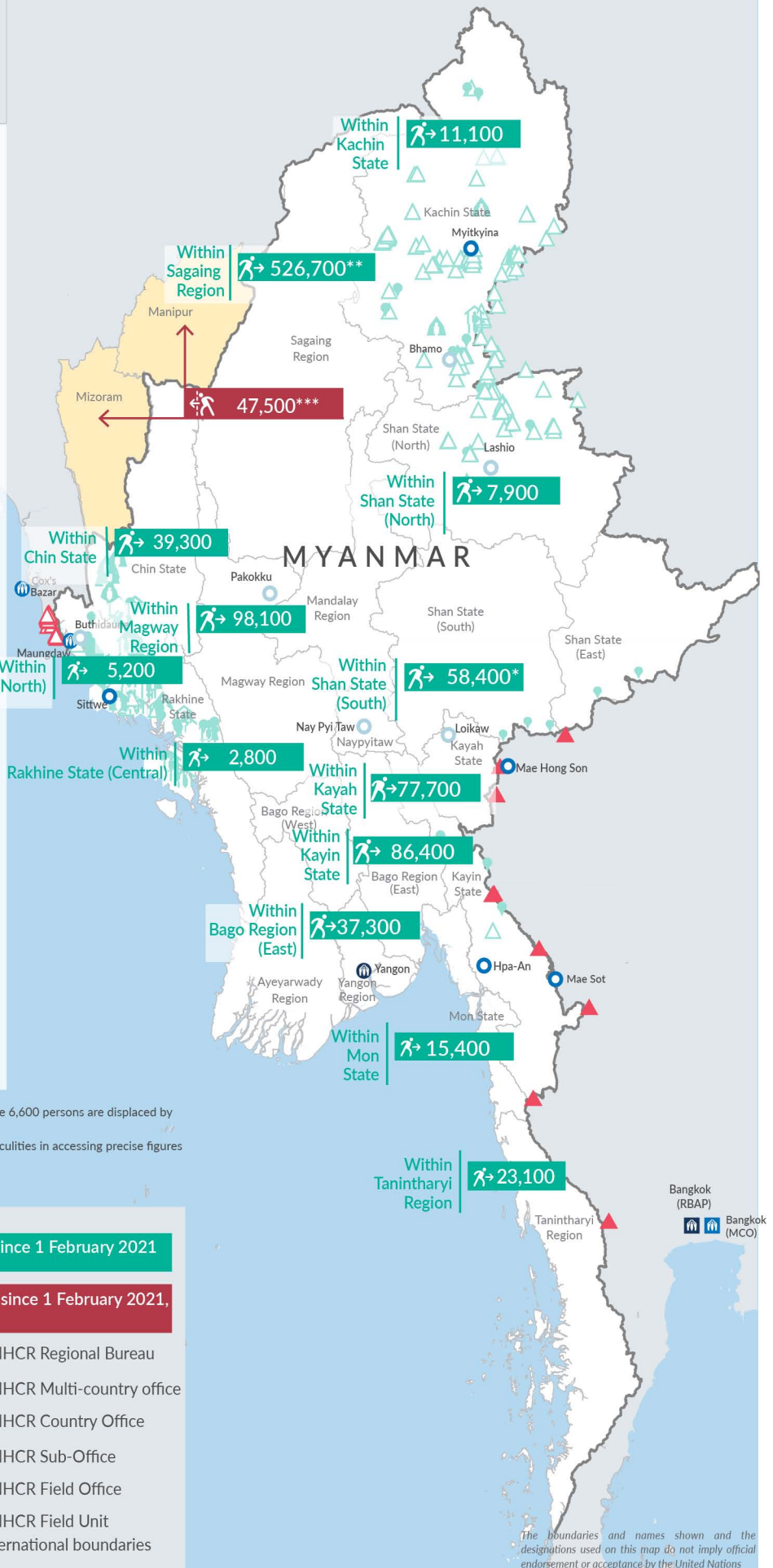
***Estimates by UNHCR

****Range of figures was used while data collection was in progress

 **Estimated internal displacement within Myanmar since 1 February 2021**
(rounded to the nearest hundred)

 **Estimated displacement to neighbouring countries since 1 February 2021, who remain displaced**
(rounded to the nearest hundred)

- | | |
|--|--|
|  IDP unplanned settlement (pre-1 Feb 2021) |  UNHCR Regional Bureau |
|  IDP Center (pre-1 Feb 2021) |  UNHCR Multi-country office |
|  IDP spontaneous location (pre-1 Feb 2021) |  UNHCR Country Office |
|  IDP planned settlement (pre-1 Feb 2021) |  UNHCR Sub-Office |
|  Temporary shelter for displaced people from Myanmar |  UNHCR Field Office |
|  Refugee, planned settlement |  UNHCR Field Unit |
|  States/Provinces with new arrivals |  International boundaries |



Key figures

 **1,319,800**

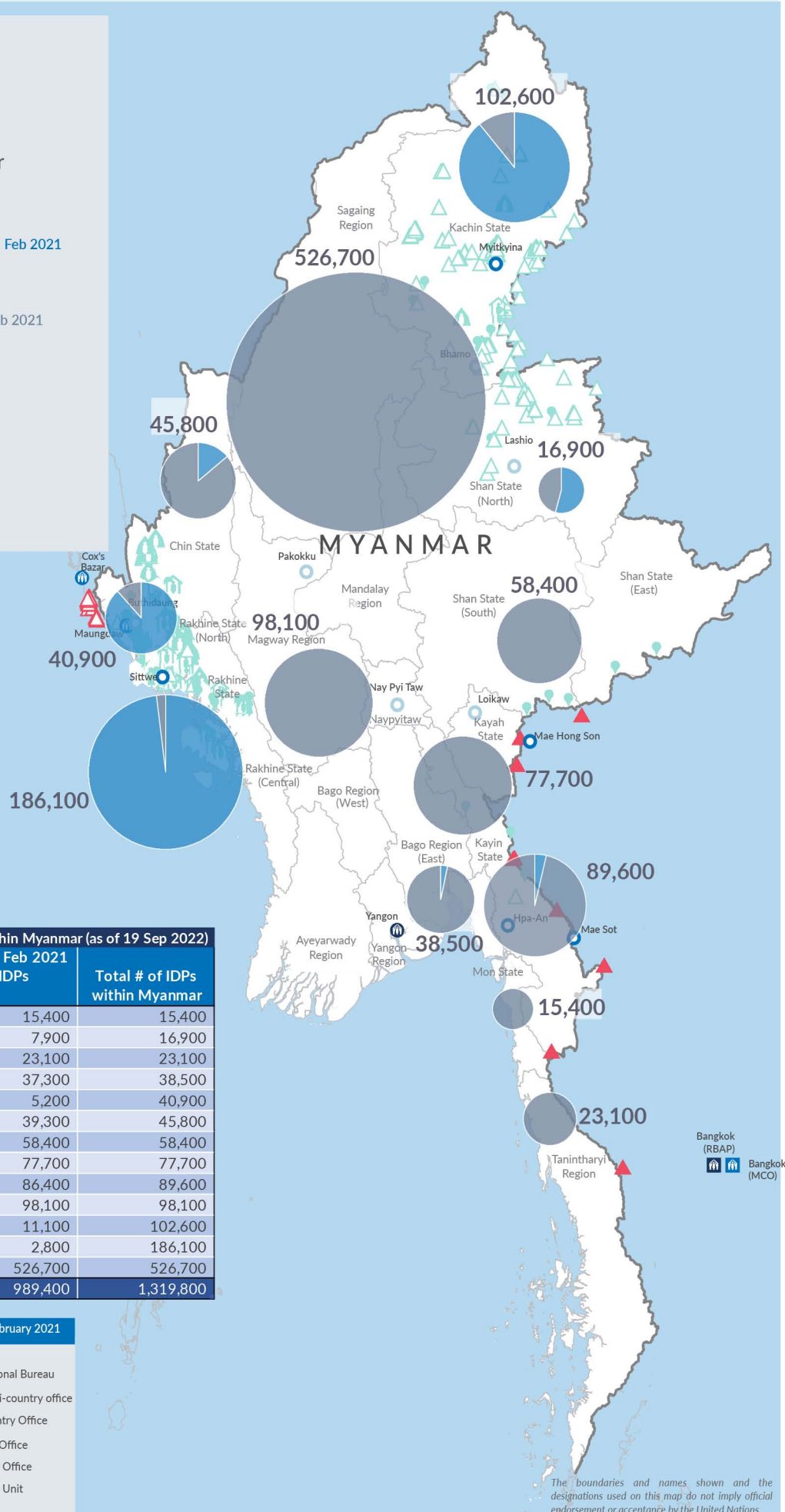
Estimated total IDPs within Myanmar

 **330,400**
Estimated # of IDPs displaced prior to 1 Feb 2021
(As of 30 June, 2022)

 **989,400**
Estimated # of IDPs displaced post 1 Feb 2021
(As of 19 Sep, 2022)


 Prior to 1 Feb 2021

 Post 1 Feb 2021



Estimated total internally displaced person (IDPs) within Myanmar (as of 19 Sep 2022)

State/Region	Prior to 1 Feb 2021 IDPs	Post 1 Feb 2021 IDPs	Total # of IDPs within Myanmar
Mon State	-	15,400	15,400
Shan State (North)	9,000	7,900	16,900
Tanintharyi Region	-	23,100	23,100
Bago Region (East)	1,200	37,300	38,500
Rakhine State (North)	35,700	5,200	40,900
Chin State	6,500	39,300	45,800
Shan State (South)	-	58,400	58,400
Kayah State	-	77,700	77,700
Kayah State	3,200	86,400	89,600
Magway Region	-	98,100	98,100
Kachin State	91,500	11,100	102,600
Rakhine State (Central)	183,300	2,800	186,100
Sagaing Region	-	526,700	526,700
Grand Total	330,400	989,400	1,319,800

 Estimated internal displacement within Myanmar Pre+Post 1 February 2021 (rounded to the nearest hundred)

-  IDP unplanned settlement (pre-1 Feb 2021)
-  IDP Center (pre-1 Feb 2021)
-  IDP spontaneous location (pre-1 Feb 2021)
-  IDP planned settlement (pre-1 Feb 2021)
-  Temporary shelter for displaced people from Myanmar
-  Refugee, planned settlement
-  International boundaries
-  UNHCR Regional Bureau
-  UNHCR Multi-country office
-  UNHCR Country Office
-  UNHCR Sub-Office
-  UNHCR Field Office
-  UNHCR Field Unit

The boundaries and names shown and the designations used on this map do not imply official endorsement or acceptance by the United Nations