

Key figures

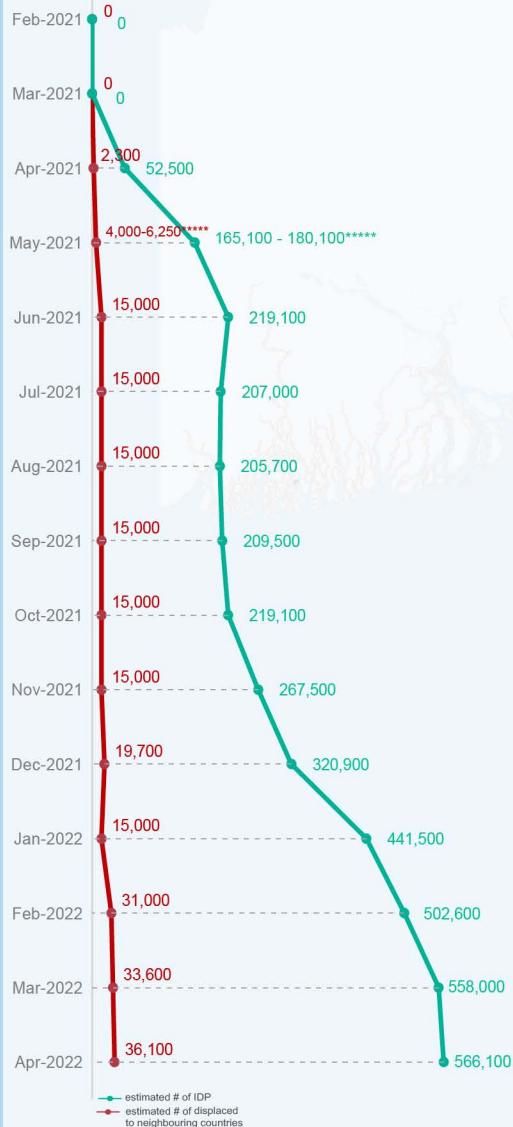
Estimated # of IDPs

 **566,100**

 Estimated # of displaced
to neighbouring countries

 **36,100**

Estimated displacement figures by Month




*48,400 persons are displaced by armed conflict in neighbouring Kayah State while 7,600 persons are displaced by inter-EAO conflict between SSPP and RCSS

**Number may fluctuate in Sagaing Region due to the uncertain situation and difficulties in accessing precise figures

***Estimates by UNHCR

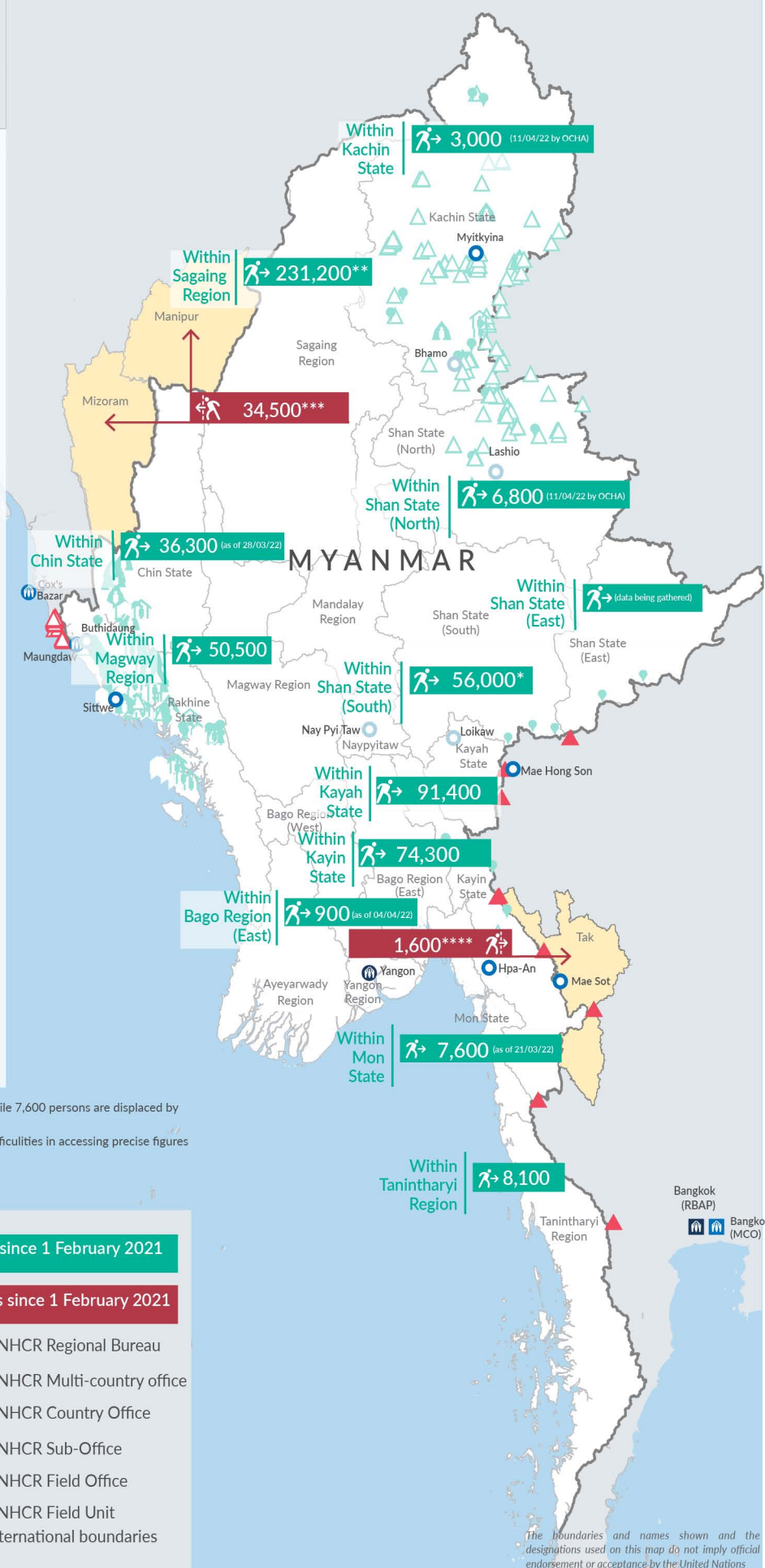
****Estimates by Tak Border Command Center (TBCC)

*****Range of figures was used while data collection was in progress

 Estimated internal displacement within Myanmar since 1 February 2021 (rounded to the nearest hundred)

 Estimated displacement to neighbouring countries since 1 February 2021

- | | |
|----------------------------------------------------------------------------------------------------------------------------------------|----------------------------------------------------------------------------------------------------------------|
|  IDP unplanned settlement (pre-1 Feb 2021) |  UNHCR Regional Bureau |
|  IDP Center (pre-1 Feb 2021) |  UNHCR Multi-country office |
|  IDP spontaneous location (pre-1 Feb 2021) |  UNHCR Country Office |
|  IDP planned settlement (pre-1 Feb 2021) |  UNHCR Sub-Office |
|  Temporary shelter for displaced people from Myanmar |  UNHCR Field Office |
|  Refugee, planned settlement |  UNHCR Field Unit |
|  States/Provinces with new arrivals |  International boundaries |



The boundaries and names shown on this map do not imply official endorsement or acceptance by the United Nations

Key figures

 **912,700**


Estimated total IDPs within Myanmar

 **346,600**

Estimated # of IDPs displaced prior to 1 Feb 2021
(As of 31 December, 2021)


 **566,100**

Estimated # of IDPs displaced post 1 Feb 2021
(As of 11 April, 2022)

 Prior to 1 Feb 2021

 Post 1 Feb 2021

Estimated total internally displaced person (IDPs) within Myanmar (as of 11 April 2022)			
State/Region	Prior to 1 Feb 2021 IDPs	Post 1 Feb 2021 IDPs	Total # of IDPs within Myanmar
Bago Region (East)	1,200	900	2,100
Mon State	-	7,600	7,600
Tanintharyi Region	-	8,100	8,100
Shan State (North)	9,500	6,800	16,300
Rakhine State (North)	34,700	-	34,700
Chin State	6,300	36,300	42,600
Magway Region	-	50,500	50,500
Shan State (South)	-	56,000	56,000
Kayin State	14,000	74,300	88,300
Kayah State	-	91,400	91,400
Kachin State	92,500	3,000	95,500
Rakhine State (Central)	188,400	-	188,400
Sagaing Region	-	231,200	231,200
Grand Total	346,600	566,100	912,700

 Estimated internal displacement within Myanmar Pre+Post 1 February 2021
(rounded to the nearest hundred)

-  IDP unplanned settlement (pre-1 Feb 2021)
-  IDP Center (pre-1 Feb 2021)
-  IDP spontaneous location (pre-1 Feb 2021)
-  IDP planned settlement (pre-1 Feb 2021)
-  Temporary shelter for displaced people from Myanmar
-  Refugee, planned settlement
-  International boundaries
-  UNHCR Regional Bureau
-  UNHCR Multi-country office
-  UNHCR Country Office
-  UNHCR Sub-Office
-  UNHCR Field Office
-  UNHCR Field Unit

