

Key figures

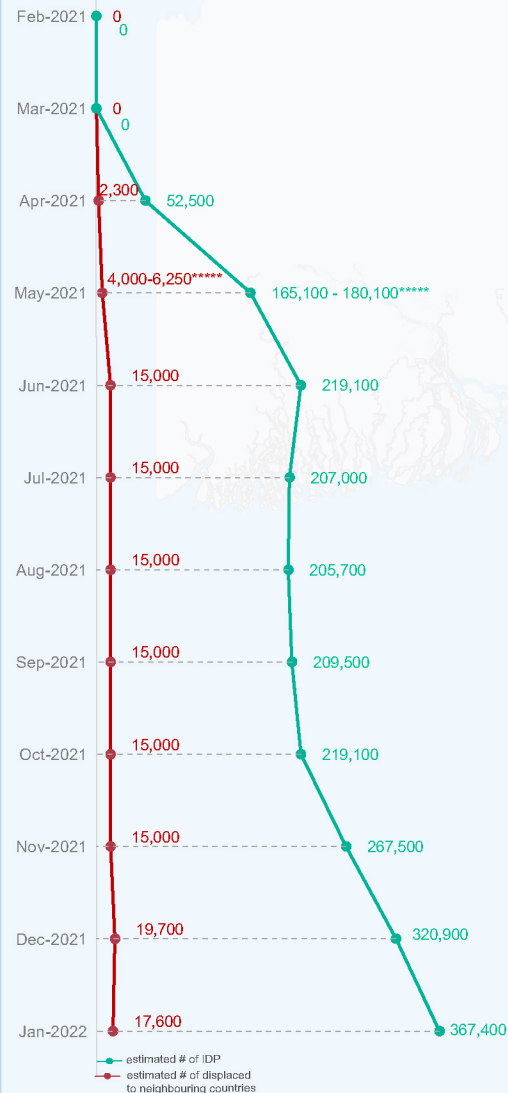
Estimated # of IDPs

 **367,400**

















 Estimated # of displaced
to neighbouring countries

 **17,600**

Estimated displacement figures by Month



*21,200 persons are displaced by armed conflict in neighbouring Kayah State while 7,000 persons are displaced by inter-EAO conflict between SSPP and RCSS
 **Number may fluctuate in Sagaing Region due to the uncertain situation and difficulties in accessing precise figures
 ***Estimates by the Indian state governments
 ****Estimates by TBPC
 *****Range of figures was used while data collection was in progress

-  **Estimated internal displacement within Myanmar since 1 February 2021**
 (rounded to the nearest hundred)
-  **Estimated displacement to neighbouring countries since 1 February 2021**
-  IDP unplanned settlement (pre-1 Feb 2021)
  IDP Center (pre-1 Feb 2021)
  IDP spontaneous location (pre-1 Feb 2021)
  IDP planned settlement (pre-1 Feb 2021)
  Temporary shelter for displaced people from Myanmar
  Refugee, planned settlement
  States/Provinces with new arrivals
-  UNHCR Regional Bureau
  UNHCR Multi-country office
  UNHCR Country Office
  UNHCR Sub-Office
  UNHCR Field Office
  UNHCR Field Unit
  International boundaries

