



4.1 Million
Forcibly displaced and stateless people in Myanmar



3.4 Million
Total Internally Displaced Persons (IDPs)



339,600
Total Returned IDPs/resettled IDPs and locally integrated IDPs



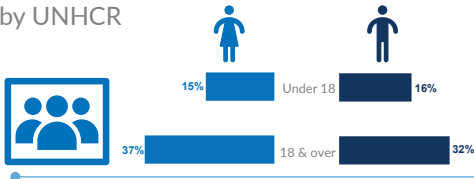
634,000
Total estimated number of Stateless Persons

Widespread conflict continued to drive displacement and exacerbate needs across multiple states and regions in Myanmar. Intensified airstrikes, artillery shelling, drone attacks as well as the use of antipersonnel landmines and cluster bombs are impacting forcibly displaced people and host communities. According to the UN, the number of displaced people inside Myanmar exceeded 3.4 million as of September 2024. Humanitarian access constraints continued to expose people to various protection risks and restrict the delivery of critical assistance and protection. Coping capacities have been stretched to the limit, with food, emergency shelter and core relief items (CRIs) identified as the most urgent needs. Additionally, some 633,975 Rohingya persons remain stateless, of which some 247,783 are living in displacement camps as well as among the host community since 2012 within Rakhine State and face greater hardship due to systematic discrimination, regular violation of their rights and socio-economic difficulties. UNHCR and partners are adapting and responding to the volatile situation and the urgent needs on the ground.

UNHCR Response in Myanmar

626,513¹

Beneficiaries reached by UNHCR



37

Partners



\$41.8 M

Funded



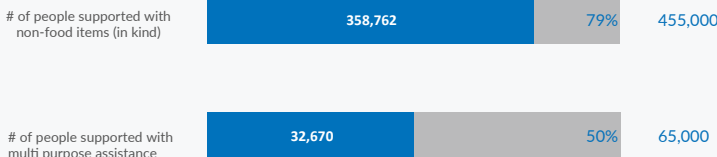
UNHCR MYANMAR IS GRATEFUL FOR THE GENEROUS SUPPORT FROM



Achievement by Sector Jan-Sep 2024 (number of persons to whom UNHCR distributed assistance)

NFI Non Food Items

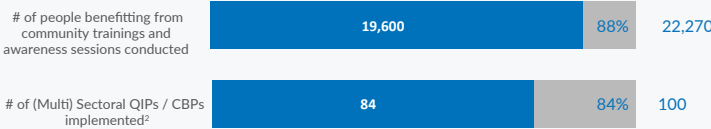
Assisted | Overall Progress (%) | Overall Target³



Shelter



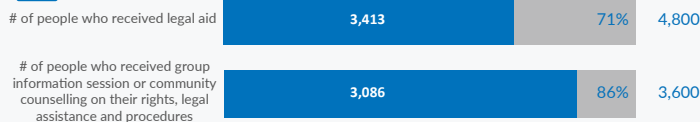
Community Based Protection



Documentation



Legal Aid & Assistance



Protection



UNHCR & Partners Presence (2024)



15
States/Regions Covered out of 16



Legend

- Partner coverage areas (estimated 218 townships)
- Township boundary (358)
- State/region boundary (16)

UNHCR Offices

- Country Office
- Sub-Office
- Liaison Office
- Field Office
- Field Unit

0 240 480 km
The boundaries and names shown on this map do not imply official endorsement or acceptance by the United Nations

Sources: UNHCR, MIMU