





# CAMP PROFILING REPORT - ROUND 8

Kachin & Northern Shan States, MYANMAR (Sep - Oct 2018)

IDP Camp/Site	Township	State
Yumar Baptist Church	Hpakant	Kachin

		CAMP MANAGEMENT GEOGRAPHICAL DATA		ACCESS TO FACILITIES			
<div><div></div><div>People</div><div>68</div></div>	<div><div></div><div>Household</div><div>16</div></div>	<div>Responsible Agency</div> <div>KBC</div>		<div>Regular market</div> <div>2 mile(s)</div>	<div>Fire Station</div> <div>3 mile(s)</div>	<div>Electricity from grid</div> <div>In camp</div>	
		<div>Camp Manager</div> <div>Daw Ja Bawk</div>		<div>Drinking water point</div> <div>6 mile(s)</div>	<div>Police Station</div> <div>1 mile(s)</div>	<div>Electricity/solar panels for the whole night</div> <div>Yes</div>	
		<div>Contact Number</div> <div>09453949272</div>		<div>Health facility</div> <div>In camp</div>	<div>Desludging</div> <div>2 mile(s)</div>		
		<div>Year of Establishment</div> <div>2012</div>		<div>Pre-school/Nursery</div> <div>In camp</div>	<div>Waste Management</div> <div>In camp</div>		
<div><div></div><div>Female</div><div>34</div></div>	<div><div></div><div>Male</div><div>34</div></div>	<div>State/Region</div> <div>Kachin</div>		<div>Primary school</div> <div>5 mile(s)</div>	<div>Water source</div> <div>6 mile(s)</div>		
		<div>Township</div> <div>Hpakant</div>		<div>Middle school</div> <div>5 mile(s)</div>	<div>Place of worship</div> <div>In camp</div>		
		<div>Village Tract/Town</div> <div>Nam Ma Hpyit</div>		<div>High school</div> <div>1 mile(s)</div>			
		<div>Village/Ward</div> <div>Nam Ma Hpyit</div>					
<div><div>PERSONS WITH SPECIFIC NEEDS</div><div>14</div><div>Top 2 Categories:</div><div>Lactating Women; Women at risk</div></div>							