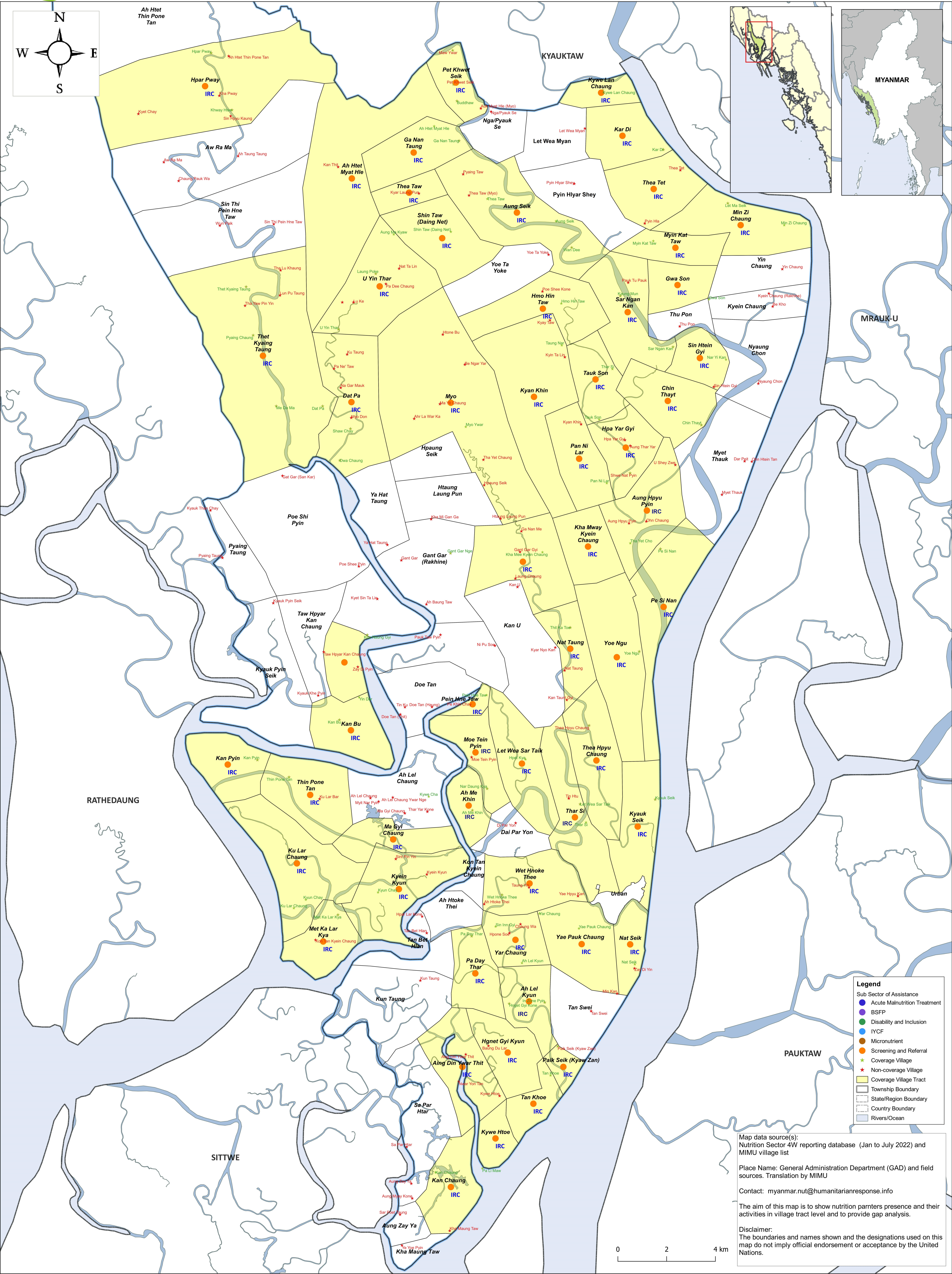
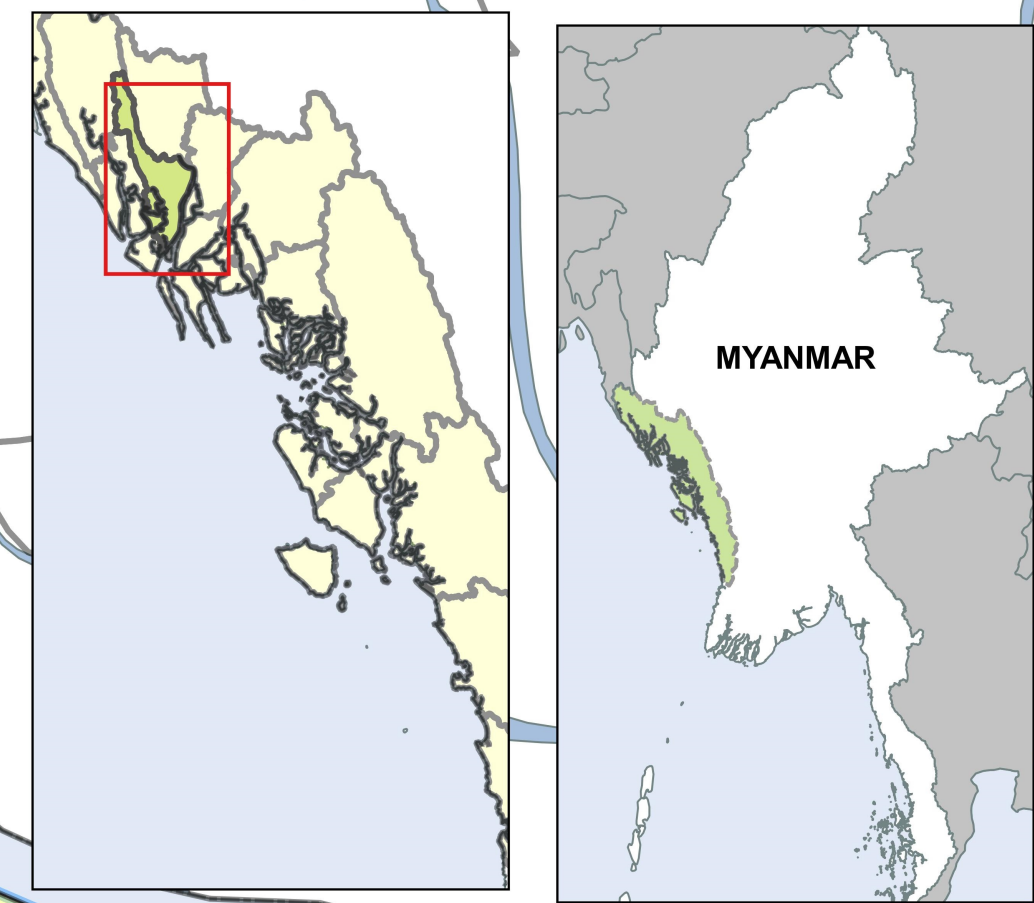
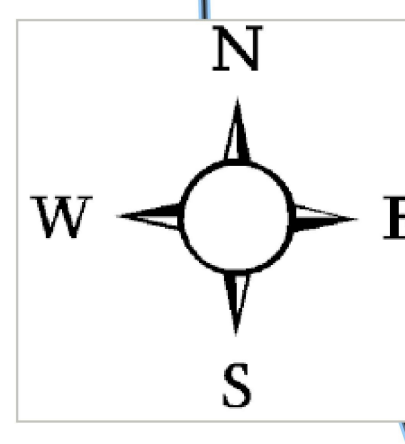




Nutrition Sub-Sector activities, PONNAGYUN township , RAKHINE STATE (as of July 2022)



Legend

- Sub Sector of Assistance
- Acute Malnutrition Treatment (Purple dot)
- BSFP (Blue dot)
- Disability and Inclusion (Green dot)
- IYCF (Orange dot)
- Micronutrient (Red dot)
- Screening and Referral (Yellow dot)
- Coverage Village (Star)
- Non-coverage Village (Red star)
- Coverage Village Tract (Yellow shaded area)
- Township Boundary (Thick black line)
- State/Region Boundary (Thin grey line)
- Country Boundary (Dashed grey line)
- Rivers/Ocean (Blue line)

Map data source(s):
Nutrition Sector 4W reporting database (Jan to July 2022) and MIMU village list

Place Name: General Administration Department (GAD) and field sources. Translation by MIMU

Contact: myanmar.nut@humanitarianresponse.info

The aim of this map is to show nutrition partners presence and their activities in village tract level and to provide gap analysis.

Disclaimer:
The boundaries and names shown and the designations used on this map do not imply official endorsement or acceptance by the United Nations.

