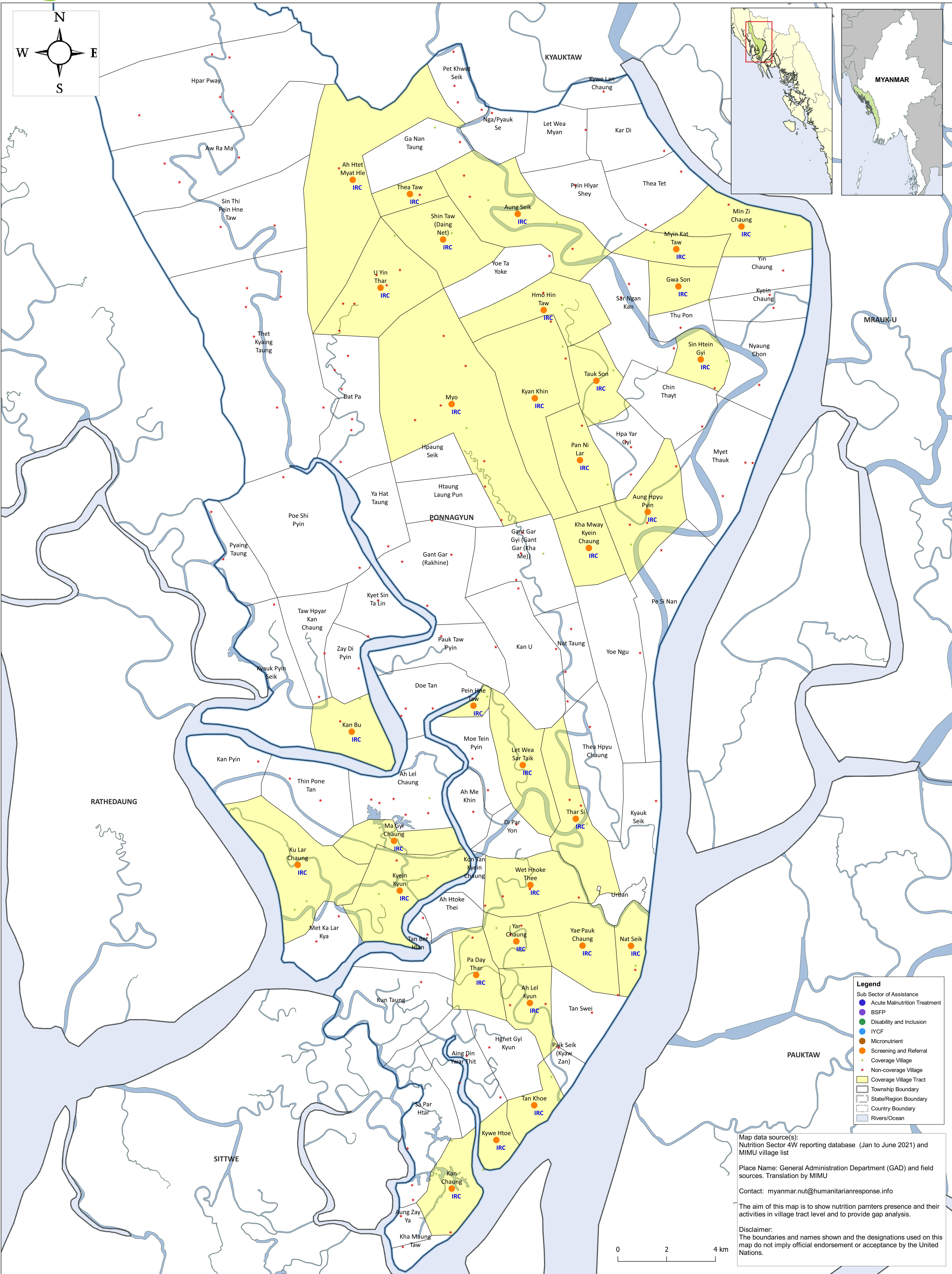
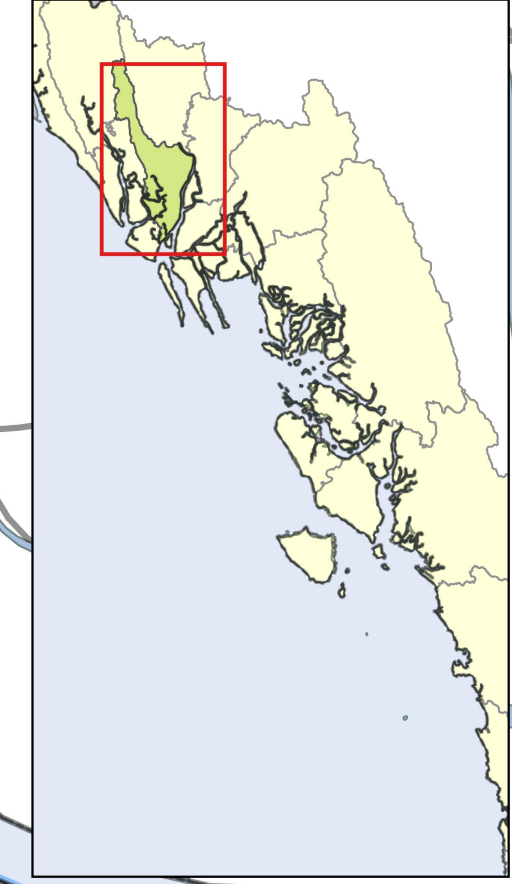
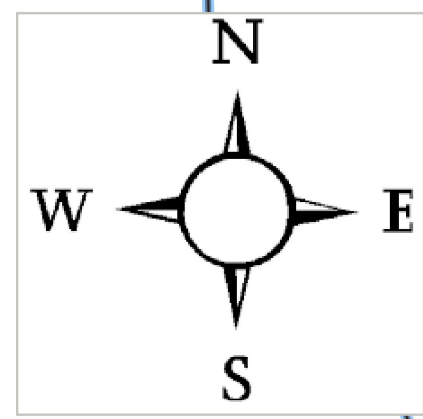




# Nutrition Sub-Sector activities, PONNAGYUN township , RAKHINE STATE (as of July 2021)



- Legend**
- Sub Sector of Assistance
  - Acute Malnutrition Treatment (Purple dot)
  - BSFP (Blue dot)
  - Disability and Inclusion (Green dot)
  - IYCF (Orange dot)
  - Micronutrient (Yellow dot)
  - Screening and Referral (Red dot)
  - Coverage Village (Green star)
  - Non-coverage Village (Red star)
  - Coverage Village Tract (Yellow shaded area)
  - Township Boundary (Black line)
  - State/Region Boundary (Grey line)
  - Country Boundary (Dashed line)
  - Rivers/Ocean (Blue line)

Map data source(s):  
Nutrition Sector 4W reporting database (Jan to June 2021) and MIMU village list

Place Name: General Administration Department (GAD) and field sources. Translation by MIMU

Contact: [myanmar.nut@humanitarianresponse.info](mailto:myanmar.nut@humanitarianresponse.info)

The aim of this map is to show nutrition partners presence and their activities in village tract level and to provide gap analysis.

Disclaimer:  
The boundaries and names shown and the designations used on this map do not imply official endorsement or acceptance by the United Nations.

