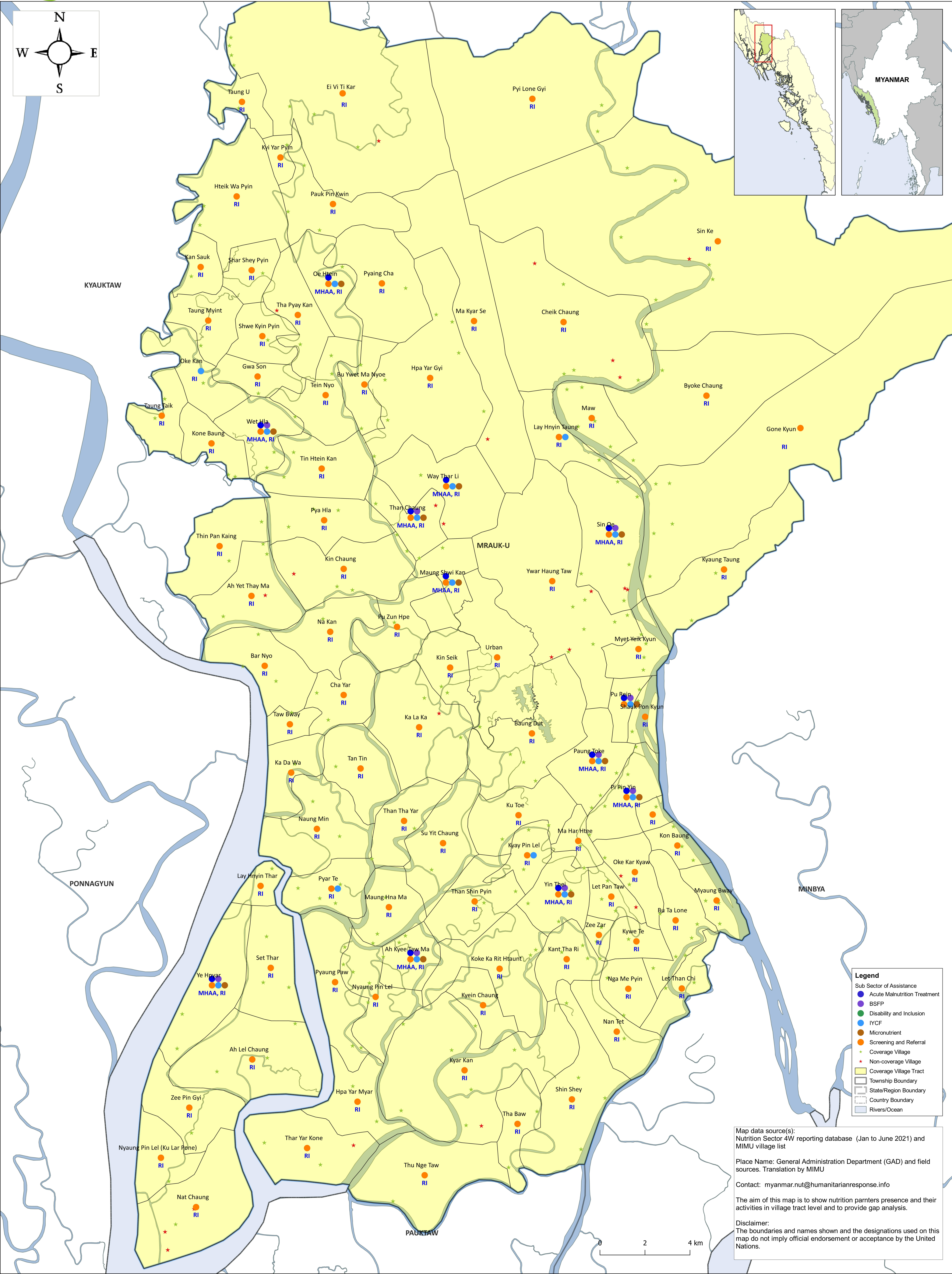
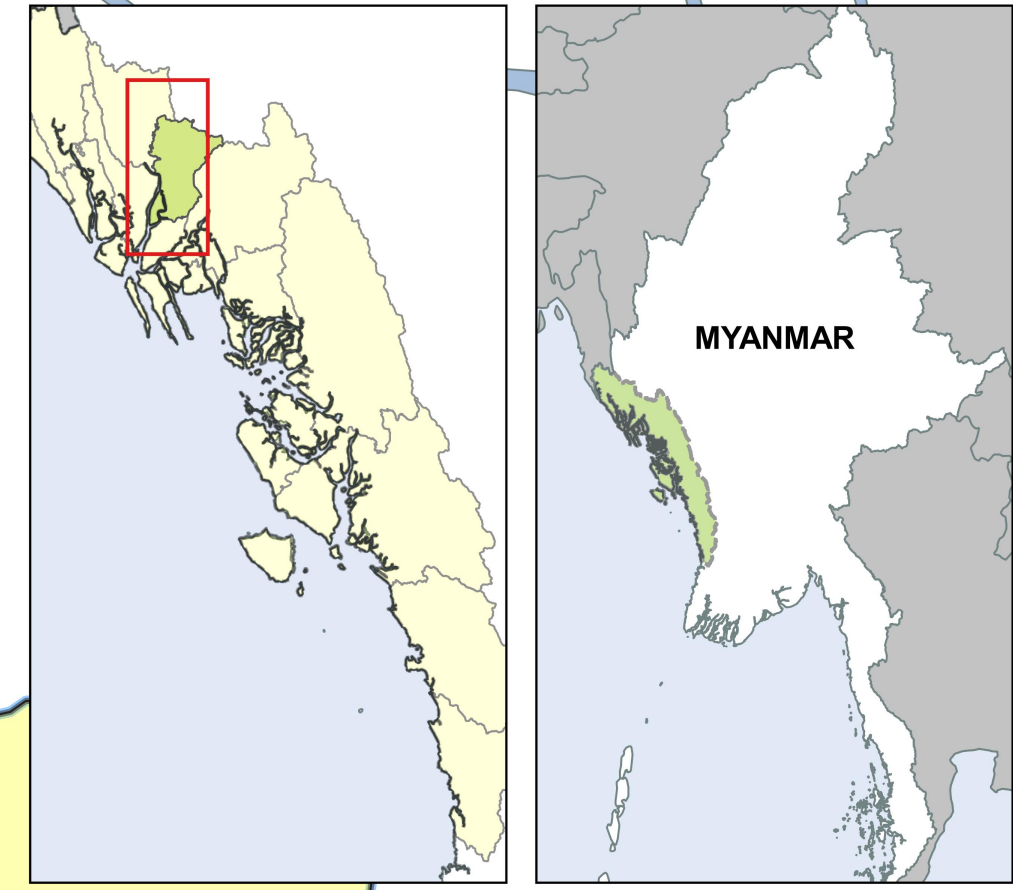





# Nutrition Sub-Sector activities, MRAUK-U township , RAKHINE STATE (as of July 2021)



**Legend**

- Sub Sector of Assistance
- Acute Malnutrition Treatment (Blue circle)
- BSFP (Purple circle)
- Disability and Inclusion (Green circle)
- IYCF (Light blue circle)
- Micronutrient (Orange circle)
- Screening and Referral (Red star)
- Coverage Village (Green star)
- Non-coverage Village (Red star)
- Coverage Village Tract (Yellow background)
- Township Boundary (Thick grey line)
- State/Region Boundary (Thin grey line)
- Country Boundary (Dashed grey line)
- Rivers/Ocean (Blue line)

Map data source(s):  
Nutrition Sector 4W reporting database (Jan to June 2021) and MIMU village list

Place Name: General Administration Department (GAD) and field sources. Translation by MIMU

Contact: [myanmar.nut@humanitarianresponse.info](mailto:myanmar.nut@humanitarianresponse.info)

The aim of this map is to show nutrition partners presence and their activities in village tract level and to provide gap analysis.

Disclaimer:  
The boundaries and names shown and the designations used on this map do not imply official endorsement or acceptance by the United Nations.

