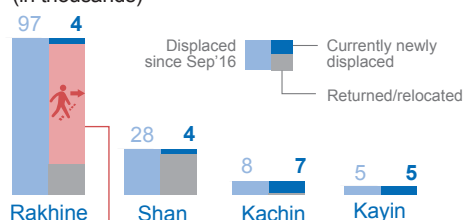


Over the past seven months Myanmar has experienced a surge in new displacement in four states, while humanitarian organizations simultaneously faced severe constraints on access. Border post attacks on 9 Oct 2016 and subsequent security operations triggered a new humanitarian crisis in northern Rakhine. Intensified conflict resulted in new displacement in Kachin and northern Shan. Thousands were also relocated in Kayin State due to fighting in Sep 2016.

## DISPLACEMENT

**237,000** currently displaced

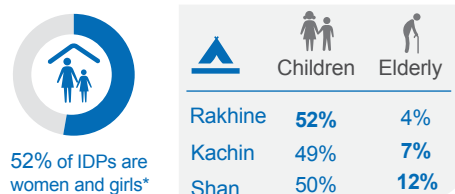
**New displacement since Sep '16 by region/state (in thousands)**



Approx. 74 thousand people who fled to Bangladesh

**inc. 217,000** long term IDPs in **215** IDP camps/sites

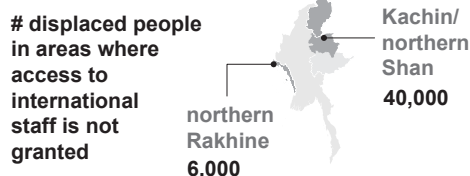
**Population in camps/sites by age and sex\***



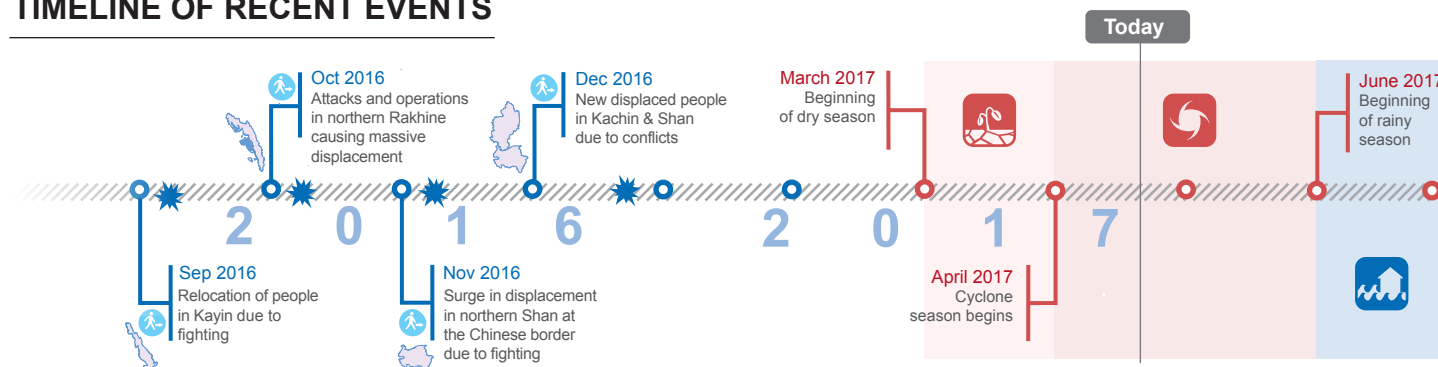
\* based on available data: 86% of Myanmar IDP sites

## ACCESS

**21** townships where humanitarian organizations have limited/restricted access



## TIMELINE OF RECENT EVENTS



The boundaries and names shown and the designations used on this map do not imply official endorsement or acceptance by the United Nations.

Creation date: 05 Apr 2017 Sources: CCCM Cluster, UNHCR, UN & humanitarian org. in Bangladesh, WFP, OCHA. Feedback: [ochamyanmar@un.org](mailto:ochamyanmar@un.org) [www.facebook.com/ochamyanmar@un.org](https://www.facebook.com/ochamyanmar@un.org)