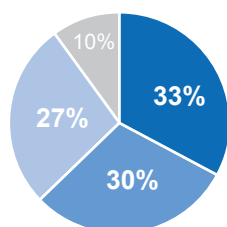


## COMMUNITY ENGAGEMENT

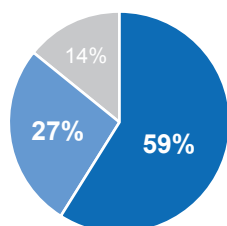
Heavy rains caused floods across large parts of the country, displacing more than 1.6 million people. The government led the emergency response operations, including the distribution of relief items and provision of medical care to flood affected townships. A Multisector Initial Rapid Assessment (MIRA), implemented by the government, NGOs and UN agencies was conducted in approximately 300 locations across affected areas. Communities voiced their preferred channels to receive information and their information priorities.

### What news/information do you want to know about?

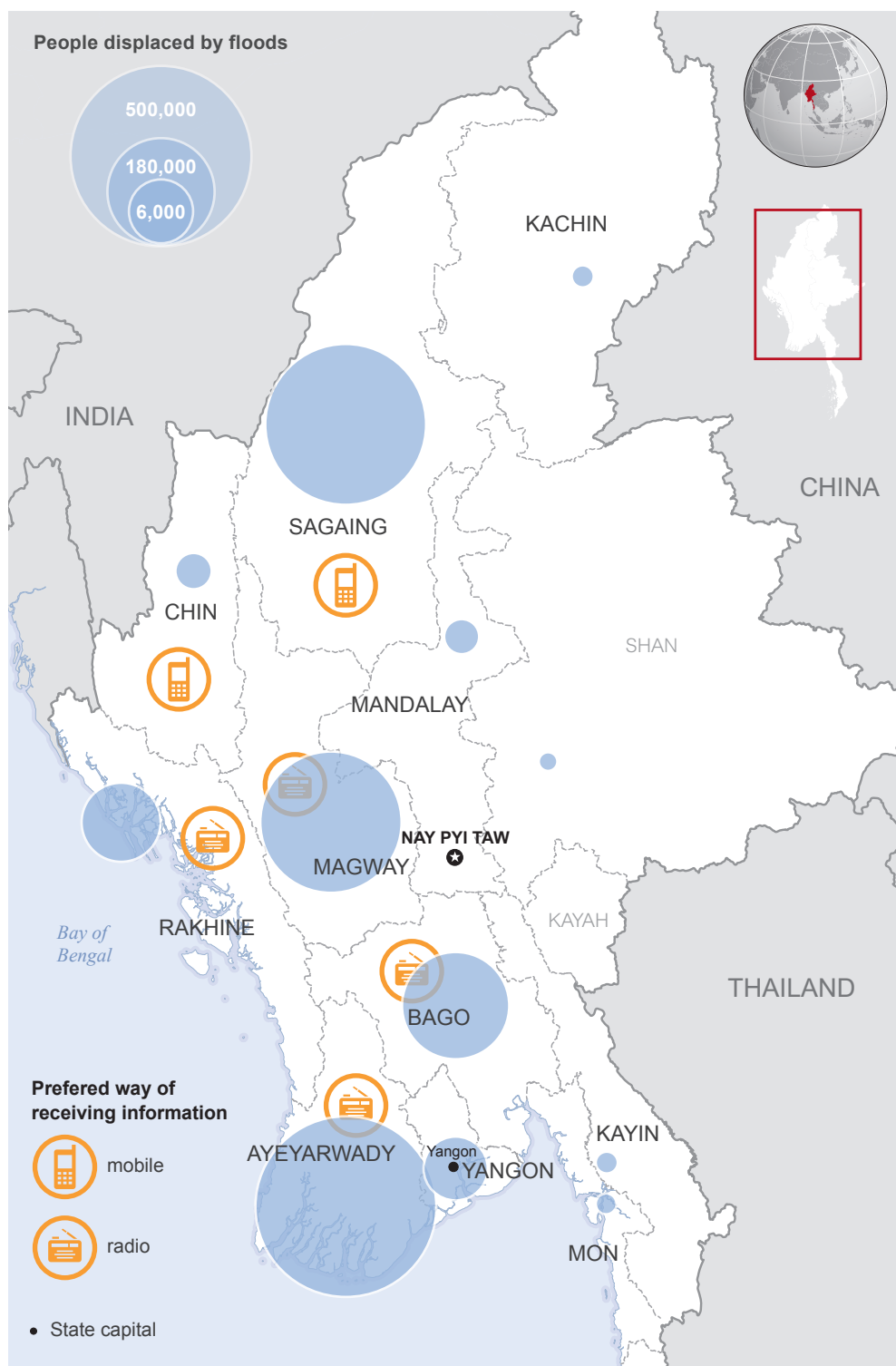


- Weather information
- Current location events
- Home (place of origin) events
- Other

### What do you want to know about communication?



- Communicate with aid agencies
- Communicate with people in other locations
- Other



The boundaries and names shown and the designations used on this map do not imply official endorsement or acceptance by the United Nations.

### What information on access to services/assistance would you like to know?

