

MYANMAR SOUTH EAST - EMERGENCY OVERVIEW MAP

Number of people displaced in South East since Feb 2021 and remain displaced

AS OF 27 February 2023

WEEKLY HIGHLIGHTS

In the South-East, the number of IDPs decreased somewhat from 380,300 last week to 379,200 this week.

In Bago Region (East), heavy artillery and shelling of villages on 31 January displaced 1,800 people within Kyaukkyi Township.

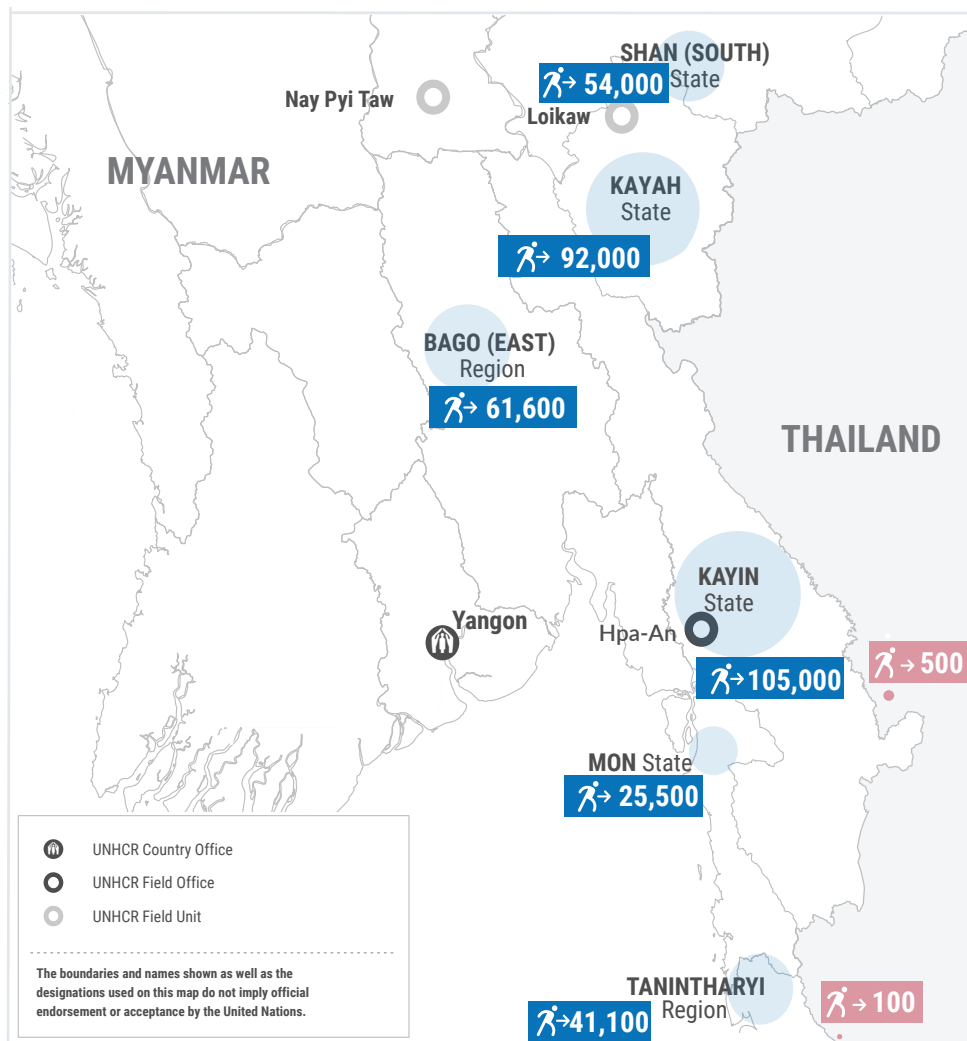
In Kayin State, half a dozen IDPs were displaced within Hpapun Township due to intense clashes near their villages. This was counterbalanced by the return of about 1,200 IDPs from Kawkareik Township to their places of origin.

In Mon State, clashes in the second week of February 2023 displaced 150 people within Thaton Township which were recently verified. These 150 subsequently returned to their places of origin. An additional 1,600 IDPs in Thaton Township returned to their places of origin in Kawkareik Township in Kayin State.

 **379,800** ⁽¹⁾

Source: UN in Myanmar

People who are estimated to be displaced by conflict in SE Myanmar (as of 27 Feb 2023).



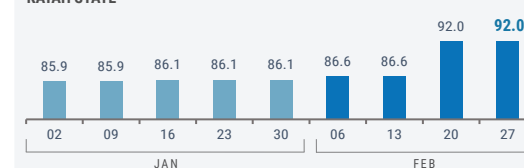
⁽¹⁾ Numbers are rounded to the nearest hundred by state.

WEEKLY DISPLACEMENT FIGURES⁽²⁾

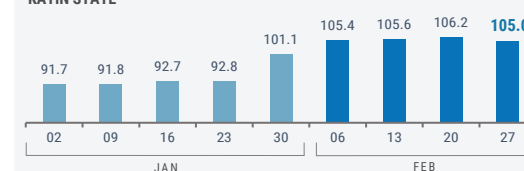
BY STATE/REGION (02 Jan - 27 Feb)

(thousands)

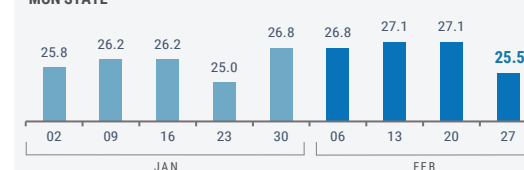
KAYAH STATE



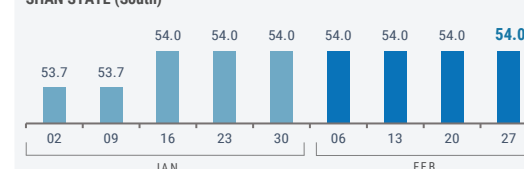
KAYIN STATE



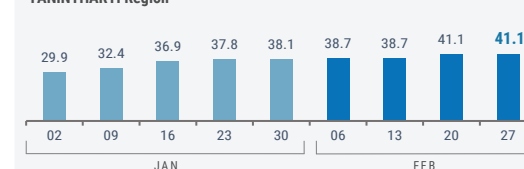
MON STATE



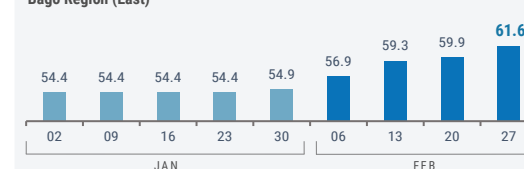
SHAN STATE (South)



TANINTHARYI Region



Bago Region (East)



WEEKLY DISPLACEMENT FIGURES⁽¹⁾

SOUTH-EAST (02 JAN - 27 FEB 2023)

(thousands)

