
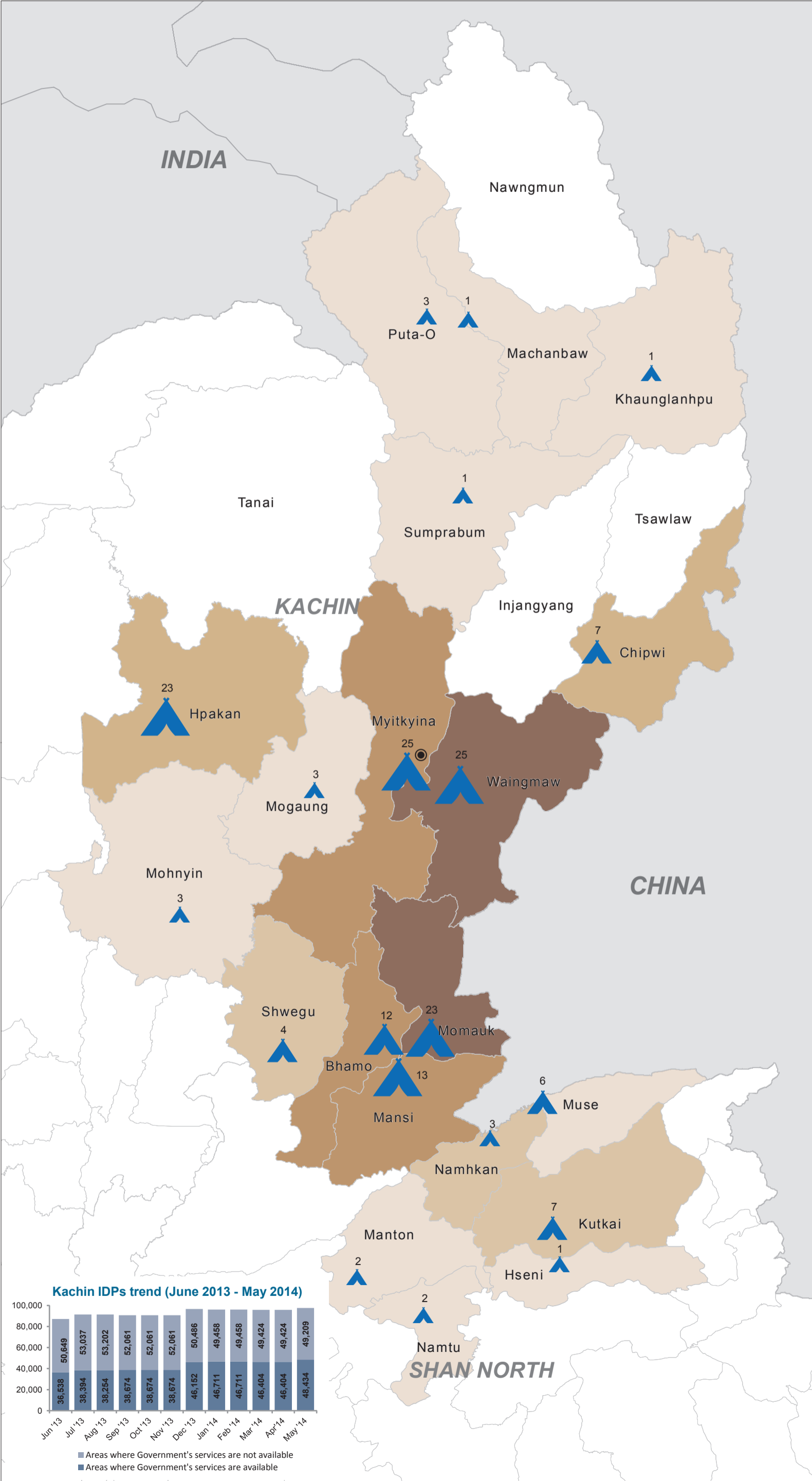
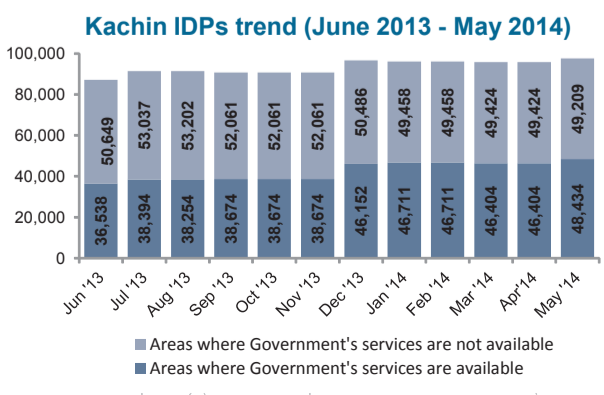


Myanmar: Internal Displacement in Kachin and northern Shan States

(1 May 2014)



SN	State/Region	Township	Reported IDPs	Date & Source
1	Kachin	Bhamo	8,380	May 2014 (CCCM Cluster)
2	Kachin	Chipwi	3,752	
3	Kachin	Hpakan	3,863	
4	Kachin	Khaunglanhpu	17	
5	Kachin	Machanbaw	37	
6	Kachin	Mogaung	14,250	
7	Kachin	Mohnyin	148	
8	Kachin	Momauk	240	
9	Kachin	Momauk	22,485	
10	Kachin	Myitkyina	6,631	
11	Kachin	Putao	211	
12	Kachin	Shwegu	2,447	
13	Kachin	Sumprabum	32	
14	Kachin	Waingmaw	29,435	
Kachin Subtotal			91,928	
15	Shan (North)	Hseni	392	May 2014 (CCCM Cluster)
16	Shan (North)	Kutkai	2,524	
17	Shan (North)	Manton	330	
18	Shan (North)	Muse	854	
19	Shan (North)	Namhkan	1,029	
20	Shan (North)	Namtu	586	
Shan (North) Subtotal			5,715	
Grand Total			97,643	



Map Doc Name: MMR_0307_IDPs_Kachin_140501_A3_Portrait
Map reference Number: MMR_0307
Creation Date: 15 May 2014
Projection/Datum: D_WGS_1984
Nominal Scale at A3 paper size: 1:1,820,681

Map data source(s):
 Admin data: GAD processed by MIMU
 Source of data: OCHA, Camp Coordination and Camp Management (CCCM) Cluster.

Disclaimers:
 The boundaries and names shown and the designations used on this map do not imply official endorsement or acceptance by the United Nations.