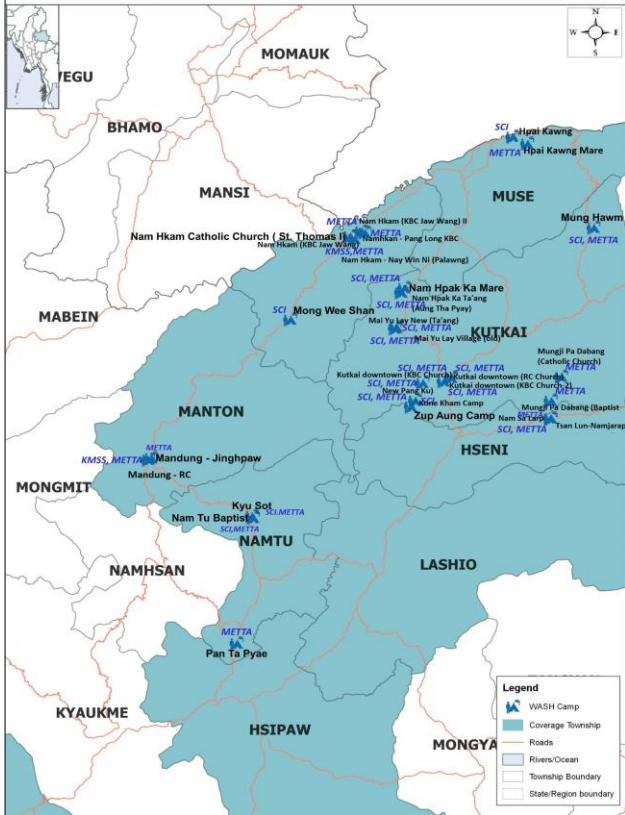


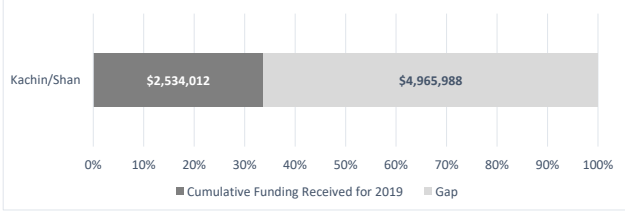
WASH Cluster 2019 Q2_4 W, NORTHERN SHAN STATE (as of 30 June 2019)



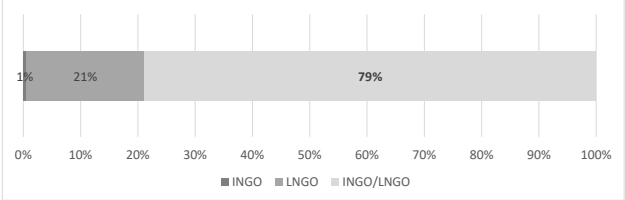
Gap in active camps / township	Partners	Total population	% Water Gap	% Sanitation Gap	% Hygiene Gap
Hseni	SCI, Metta	365	0%	6%	0%
Kutkai	SCI, Metta	5647	15%	24%	6%
Manton	KMSS, Metta	370	0%	20%	0%
Muse	SCI, Metta	1332	58%	0%	58%
Namhkan	KMSS, Metta, SCI	1972	25%	46%	1%
Namtu	Metta	738	22%	28%	0%
Lashio	Metta	95	100%	0%	0%
Hsipaw	SCI	1927	100%	48%	100%
Nawngkhio	Metta	53	100%	100%	0%
Total	(in active camps)	12,499	35%	28%	24%

Gap in village / township	Partners	Total population	% Water Gap	% Sanitation Gap	% Hygiene Gap
Laukkaing (Kokang SAZ)	HPA	4171	77%	19%	0%
Total	(in active camps)	4,171	77%	19%	0%

Funding Received/Gap as of 2019-Q2 (US\$)

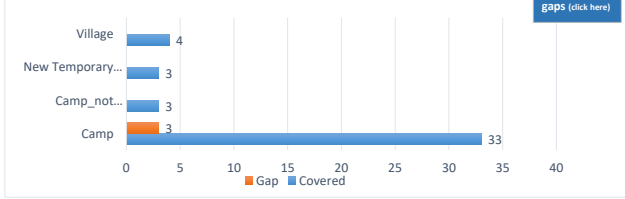


Kachin/Shan Funding Splits INGO, LNGO



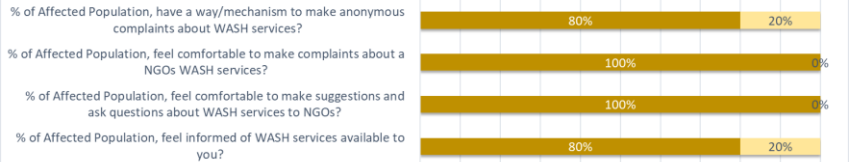
DONORS: GFFO, HARP, OFDA, SANYA, MHF, FFO, AA (Caritas), ECHO, MoFA Lux

Number of Sites - Coverage/Gaps



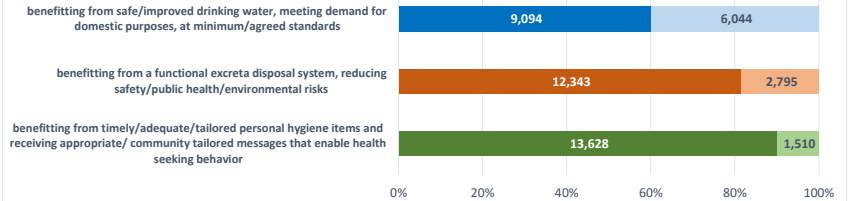
Accountability to Affected Population

AAP- independent cluster team monitoring (5)



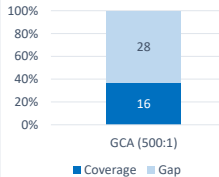
Specific WASH community feedback (click here)

Number of ppl Covered against 2019 HRP targets

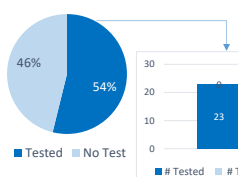


Water Quantity

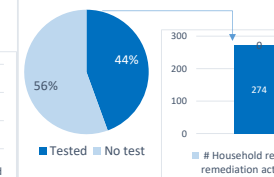
Water Point Coverage (in active IDP camps)



% of Sites which made water quality test at water sources

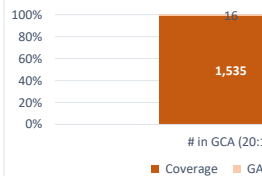


% of Sites which made water quality test at household

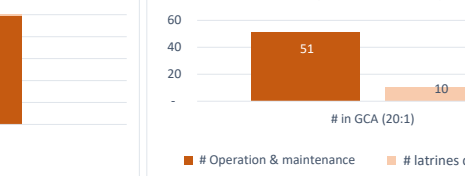


Sanitation Facilities

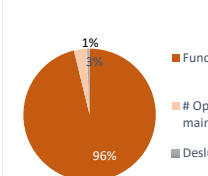
Latrine coverage



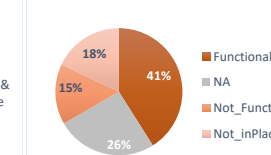
Latrine repaired and desludged



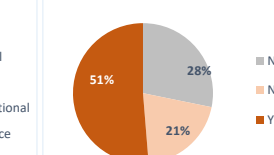
Latrine Functionality



Constructed surface water drainage system in active camps

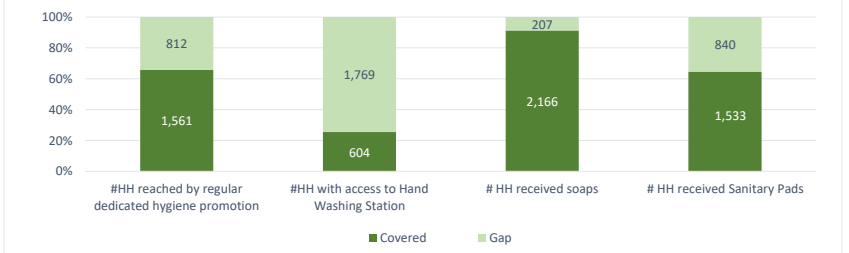


Effective solid waste management system in place

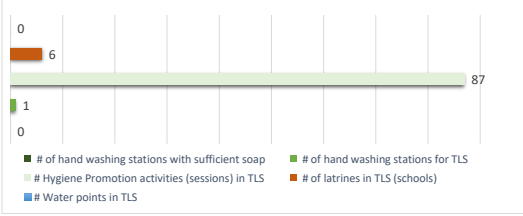


Hygiene Items

Hygiene Coverage in active camps



WASH in Temporary Learning Spaces



% Sites with TLS/CFS

