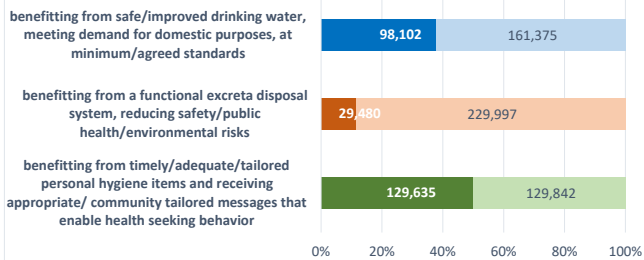
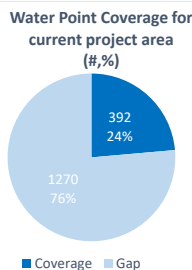


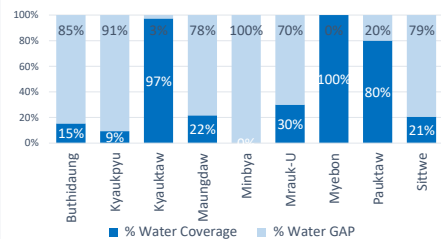
Number of ppl Covered against 2019 HRP targets



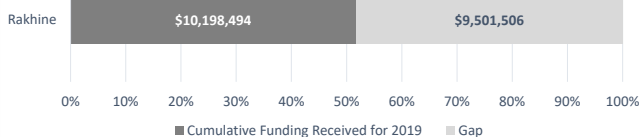
WATER Quantity



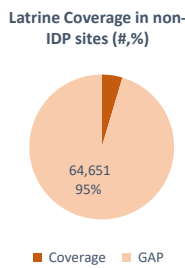
WATER Coverage by township



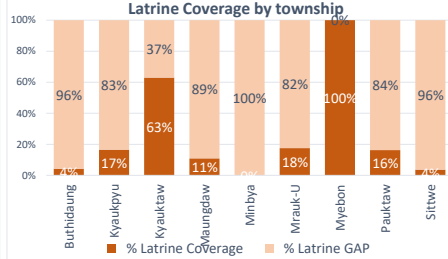
Funding Received/Gap as of 2019-Q4(US\$)



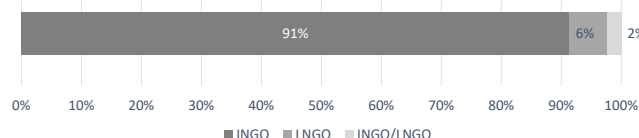
Sanitation in communities & school



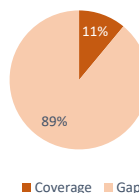
Latrine Coverage by township



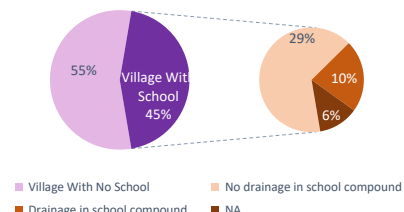
Rakhine Funding Splits INGO, LNGO



Latrine Coverage in Schools (50:1)

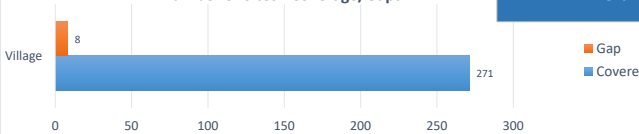


School Drainage in non-IDP sites



DONORS: HARP, UNICEF, MHF, OFDA, ECHO, BMZ, FFO, IOM, MA HQ, GIZ, German Humanitarian Assistance (AA)

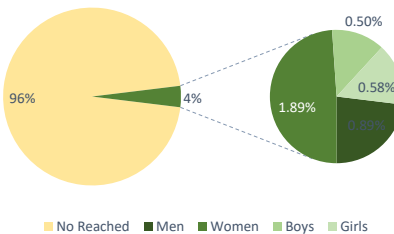
Number of Sites - Coverage/Gaps



More info on gaps

Hygiene Promotion

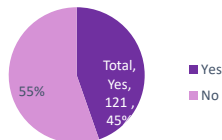
% of people who received appropriate hygiene messages in non-IDP sites



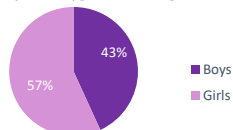
Gap in active villages/ Townships	Partners	Total population	% Water Gap	% Sanitation Gap	% Hygiene Gap
Buthidaung	PIN/MHDO, UNICEF/WFP, WVI/MHDO	128,913	85%	96%	28%
Kyaukpyu	CDA	3,451	91%	83%	100%
Kyauktaw	UNICEF, CDN	12,151	3%	37%	99%
Maungdaw	Malteser, PIN/MHDO, UNICEF/WFP, WVI/MHDO,	35,825	78%	89%	57%
Minbya	ACF	24,963	100%	100%	100%
Mrauk-U	UNICEF	5,101	70%	82%	33%
Myebon	RI	217	0%	0%	0%
Pauktaw	GIZ, SCI, SI	27,419	20%	84%	78%
Sittwe	ACF, OXSI (SI), OXSI (Oxfam), UNICEF	168,507	79%	96%	93%
Total	(in active villages)	406,547	76%	93%	68%

Education - WASH in School

% non-IDP sites with schools

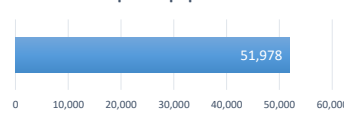


% of Students received appropriate hygiene messages

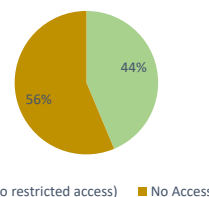


New Displacement (as of September 2019)

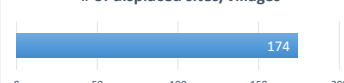
Total Displaced population to date



Accessed to displaced sites



of displaced sites/villages

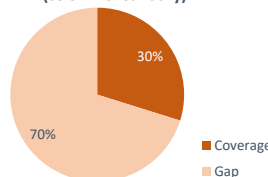


New Displacement (as of 24th January 2020)

Township	Displaced			GAP	
	# of Displaced Sites	HH	Population	% Emergency Latrine Gap	% Hygiene item gap
Ann	7	214	1,010	100%	100%
Buthidaung	21	1,269	7,870	87%	48%
Kyaukpyu	1	6	15	100%	100%
Kyauktaw	4	445	2,229	17%	0%
Minbya	37	1,737	6,329	92%	100%
Mrauk-U	28	3,709	13,150	44%	29%
Myebon	26	1,069	3,984	91%	100%
Pauktaw	4	63	246	55%	100%
Ponnayun	7	355	1,807	31%	0%
Rathedaung	28	2,683	11,053	94%	100%
Sittwe	11	1,225	4,285	44%	89%
Total	174	12,775	51,978	70%	66%

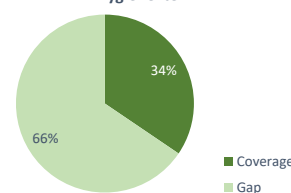
Need to get the updated WASH data from MIAG for the townships in nRS

Emergency Latrine (as of 24th January)



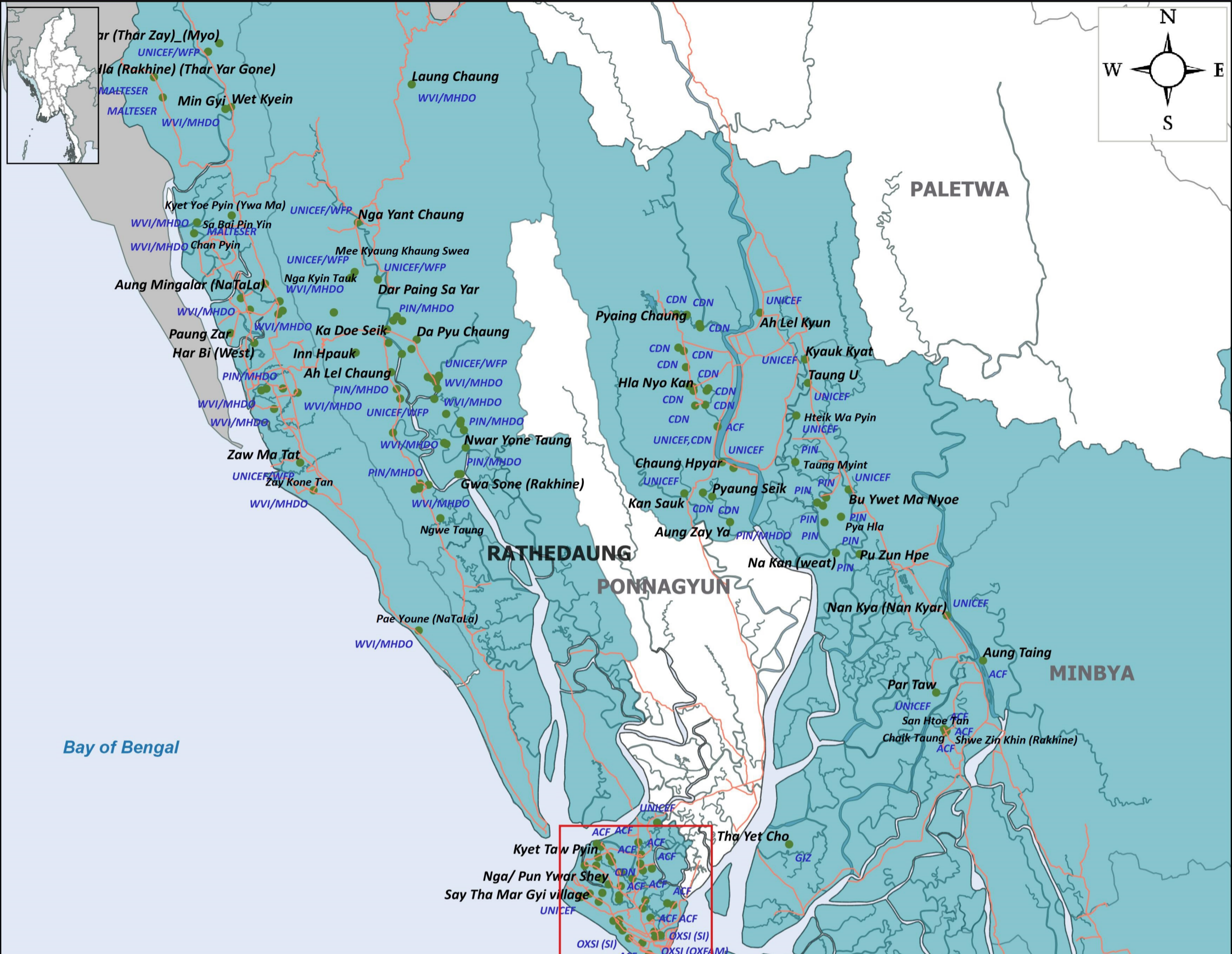
This analysis is based on as of December & January 2020 data from the partners. (20:1) ratio

Hygiene item



This analysis is based on hygiene kits distribution in December 2019 & January 2020

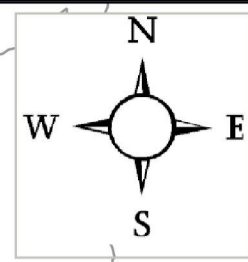
WASH Cluster 2019 Q4_4 W , RAKHINE STATE (Non-IDP sites)
(as of 31 December 2019)



Legend

- WASH Village
- Coverage Township
- Roads
- Rivers/Ocean
- Township Boundary
- State/Region boundary

Disclaimer:
The boundaries and names shown and the designations used on this map do not imply official endorsement or acceptance by the United Nations.



PIN/MHDO
Pyin Hpyu Maw
CDA
Ka Nyin Taw