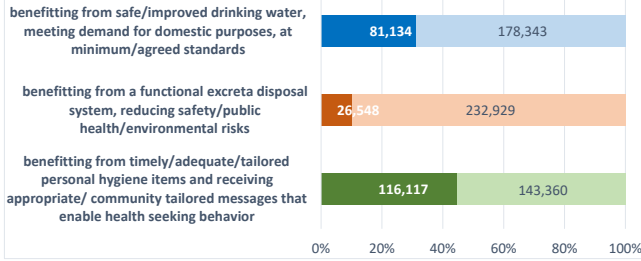
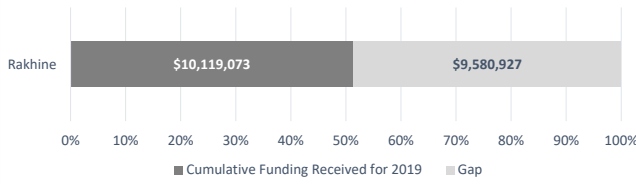


RAKHINE STATE - non-IDP Sites (2019 - Qtr 3 - 4W Analysis, as of 30 September 2019)

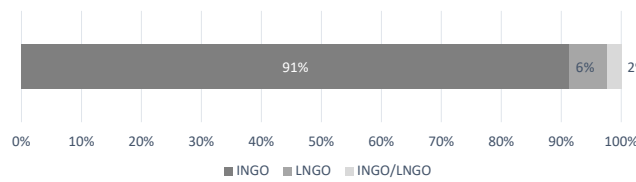
Number of ppl Covered against 2019 HRP targets



Funding Received/Gap as of 2019-Q3(US\$)

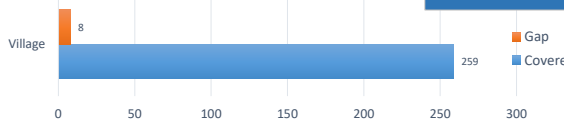


Rakhine Funding Splits INGO, LNGO



DONORS: HARP, UNICEF, MHF, OFDA, WVI, BMZ, IOM, FFO, ECHO, German

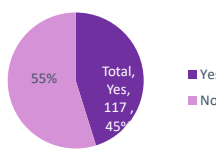
Number of Sites - Coverage/Gaps



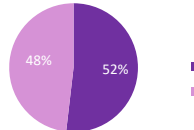
Gap in active villages/ Townships	Partners	Total population	% Water Gap	% Sanitation Gap	% Hygiene Gap
Buthidaung	PIN/MHDO, UNICEF/WFP, WVI/MHDO	123,273	84%	96%	29%
Kyaukpyu	CDA	3,451	91%	83%	95%
Kyauktaw	UNICEF,CDN	19,740	4%	41%	89%
Maungdaw	Malteser, PIN/MHDO, UNICEF/WFP, WVI/MHDO,	32,058	76%	88%	64%
Minbya	ACF	24,963	100%	100%	100%
Mrauk-U	UNICEF	1,641	6%	45%	0%
Myebon	RI	217	0%	0%	0%
Pauktaw	GIZ, SCI, SI	27,419	34%	90%	100%
Sittwe	ACF, OXSI (SI), OXSI (Oxfam),UNICEF	155,092	91%	99%	92%
<b>Total (in active villages)</b>		<b>387,854</b>	<b>79%</b>	<b>93%</b>	<b>70%</b>

Education - WASH in School

% non-IDP sites with schools



% of Students received appropriate hygiene messages



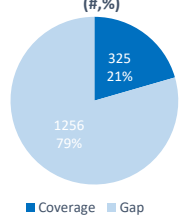
New Displacement (as of September 2019)

Township	Displaced		GAP	
	HH	Population	% Emergency Latrine Gap	% Hygiene item gap
Buthidaung	1,146	5,571		
Kyauktaw	559	2,629	0%	22%
Minbya	586	1,979	100%	100%
Mrauk-U	2,871	11,461	35%	74%
Myebon	322	1,348	100%	100%
Pauktaw	43	154	0%	0%
Ponnagyun	281	1,417	0%	0%
Rathedaung	1,643	6,754		
Sittwe	103	408	100%	100%
<b>Total</b>	<b>6,895</b>	<b>29,389</b>		

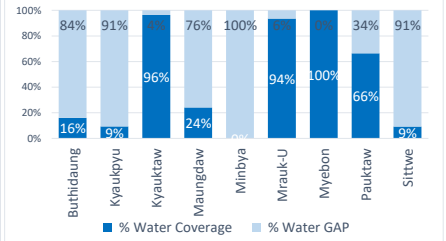
Need to get the updated WASH data from MIAG for the townships in nRS

WATER Quantity

Water Point Coverage for current project area

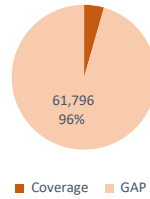


WATER Coverage by township

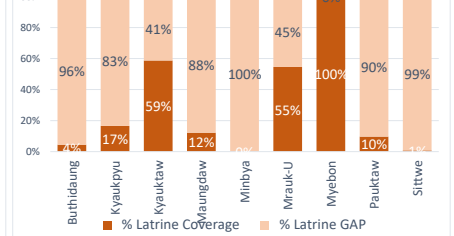


Sanitation in communities & school

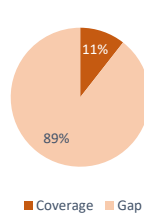
Latrine Coverage in non-IDP sites (#,%)



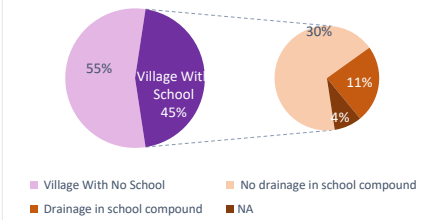
Latrine Coverage by township



Latrine Coverage in Schools (50:1)

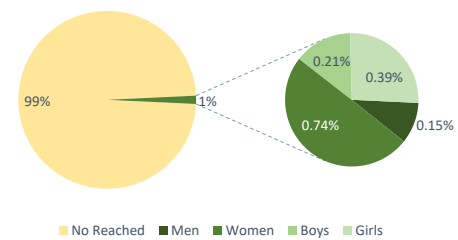


School Drainage in non-IDP sites



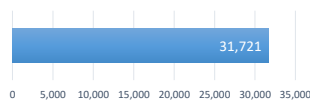
Hygiene Promotion

% of people who received appropriate hygiene messages in non-IDP sites

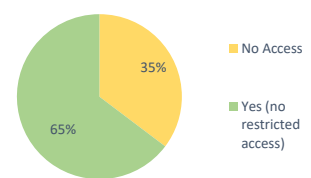


New Displacement (as of September 2019)

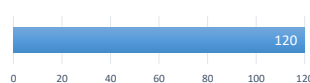
Total Displaced population to date



Accessed to displaced sites

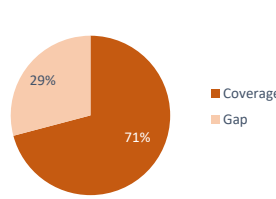


# of displaced sites/villages

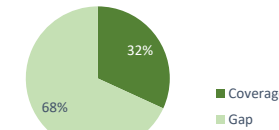


P.S Currently verifying discrepancy between verbal reporting of partners and database

Emergency Latrine


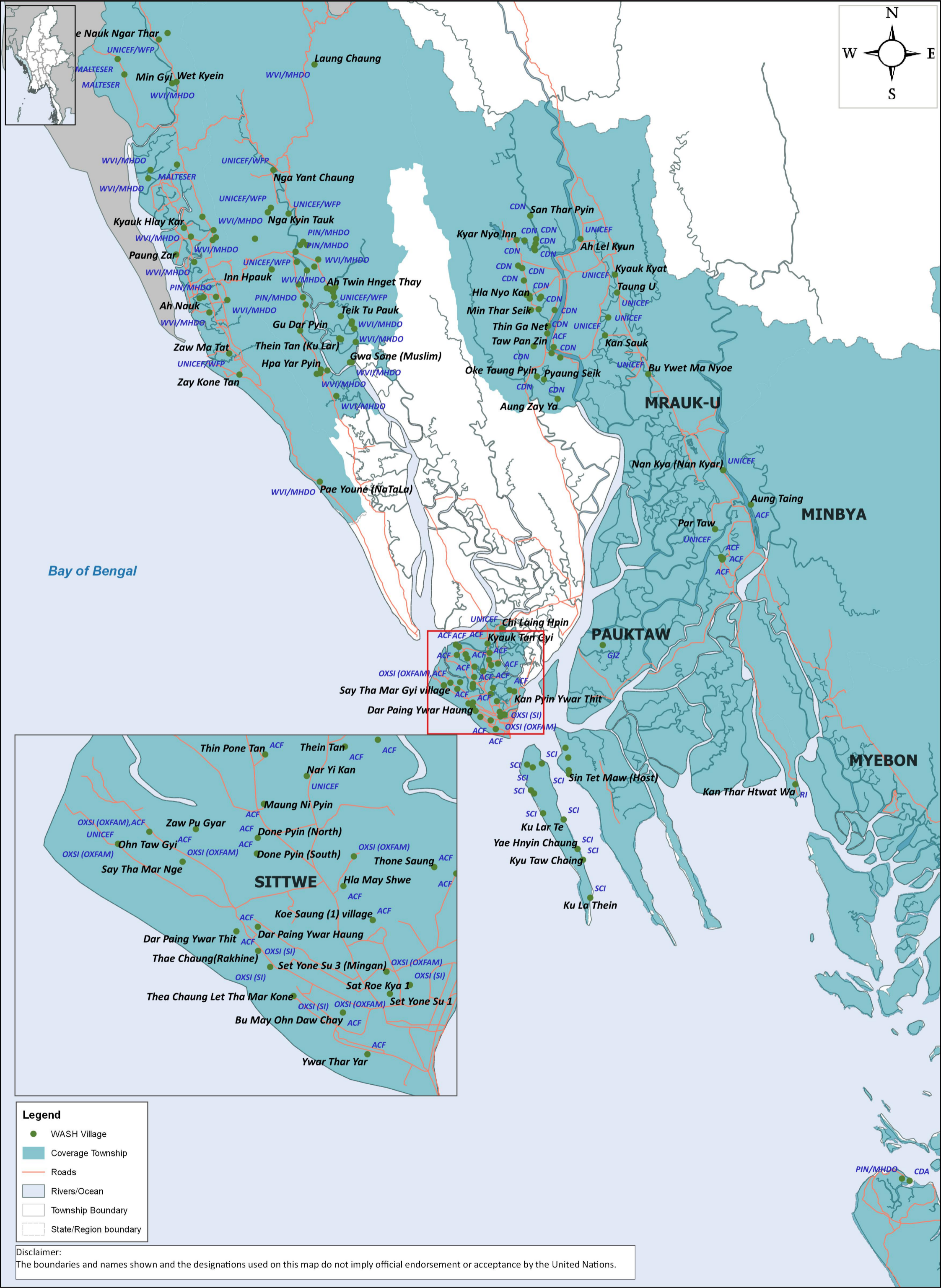


Hygiene item



This analysis is based on hygiene kits distribution in September in central Rakhine

WASH Cluster 2019 Q3\_4 W , RAKHINE STATE (Non-IDP sites)  
(as of 30 September 2019)



**Legend**

- WASH Village
- Coverage Township
- Roads
- Rivers/Ocean
- Township Boundary
- State/Region boundary

Disclaimer:  
The boundaries and names shown and the designations used on this map do not imply official endorsement or acceptance by the United Nations.