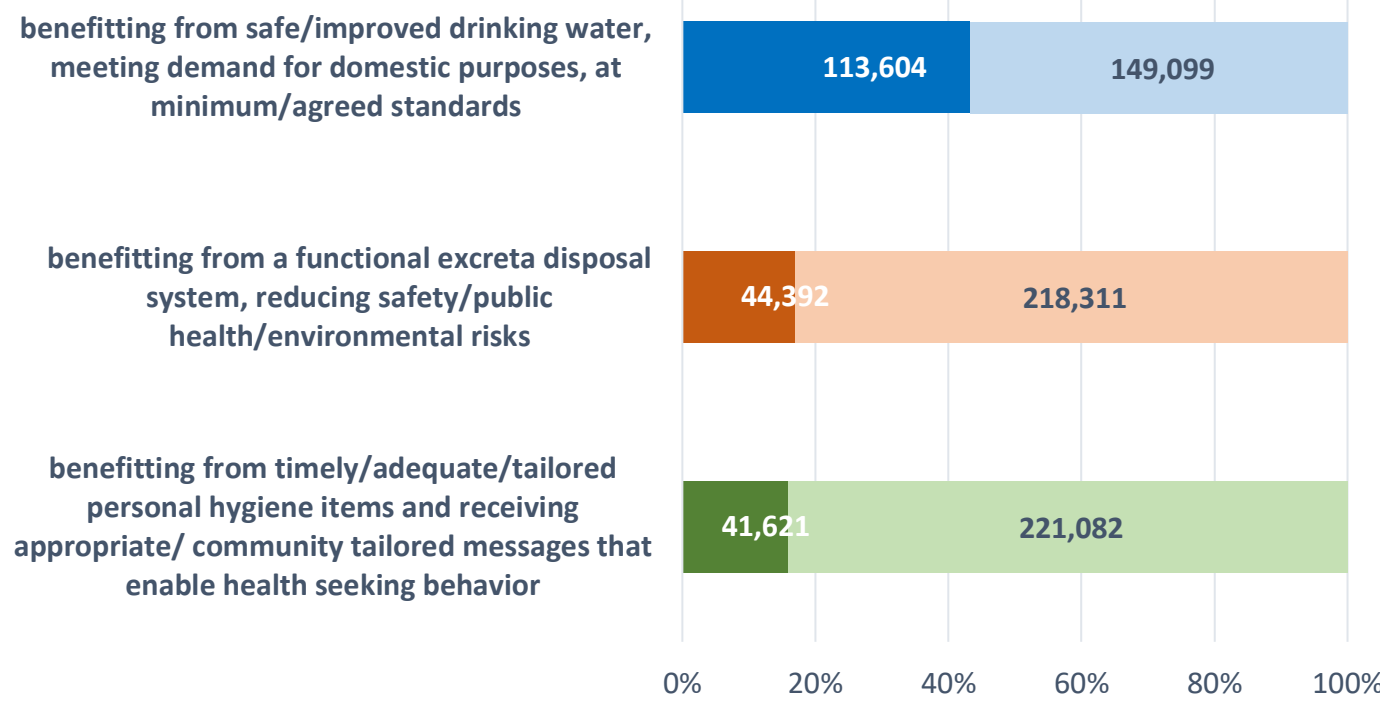


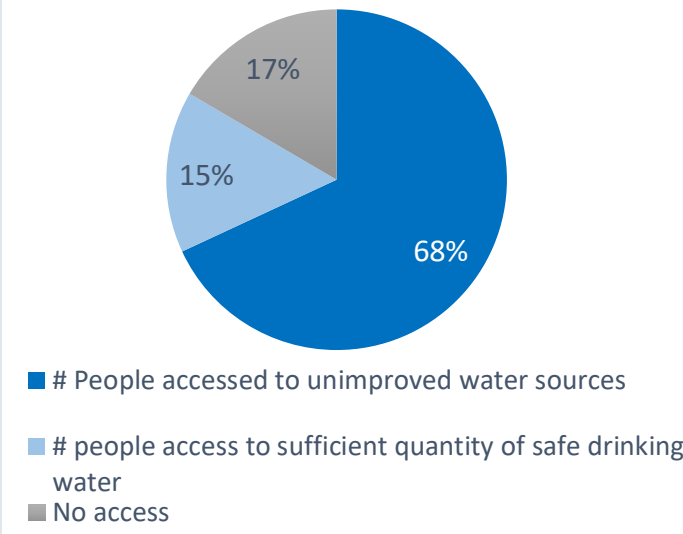
RAKHINE STATE - non-IDP Sites (2020 - Qtr 1 - 4W Analysis, as of 31 March 2019)

Number of ppl Covered against 2020 HRP targets

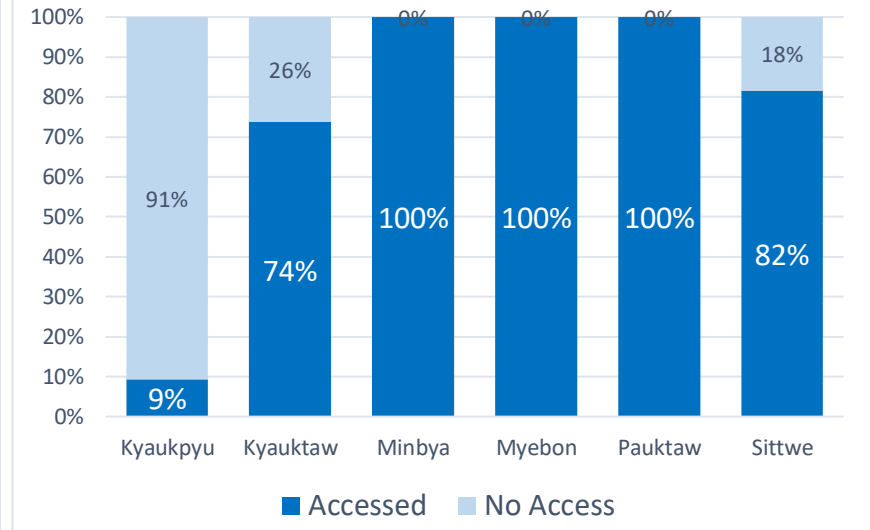


WATER Quantity

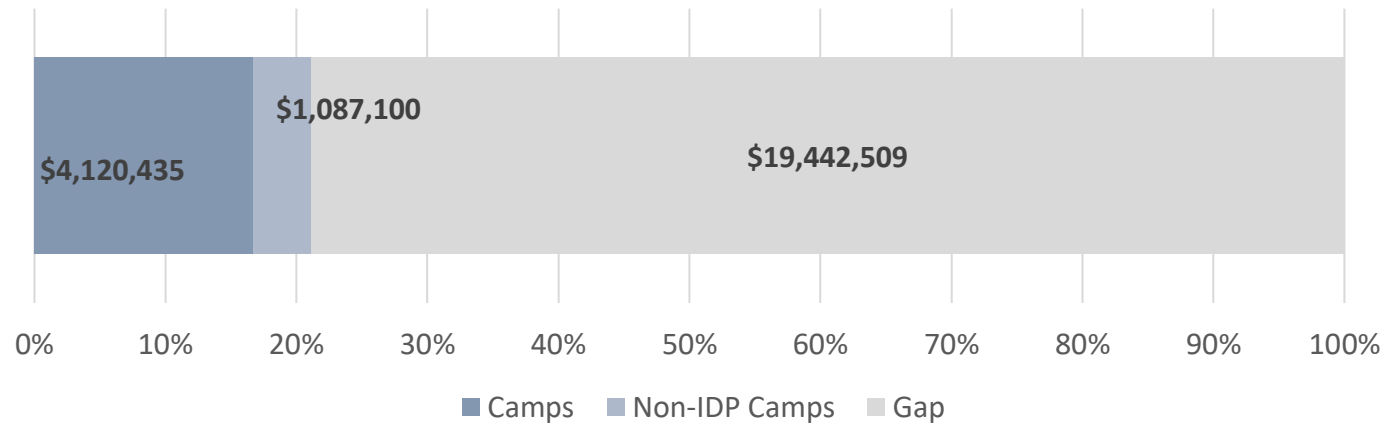
Access to Water



% People access to safe/improved drinking water, meeting demand for domestic purposes

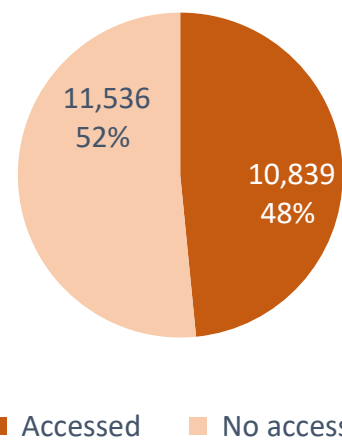


Cumulative Funding Received/Gap as of 2020-Q1(US\$)

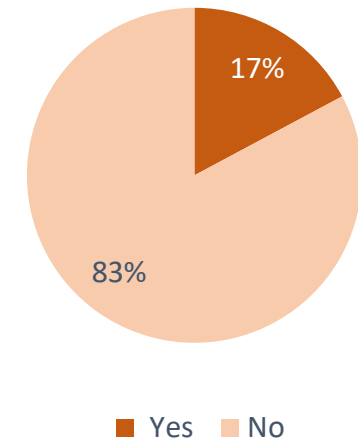


Sanitation in communities

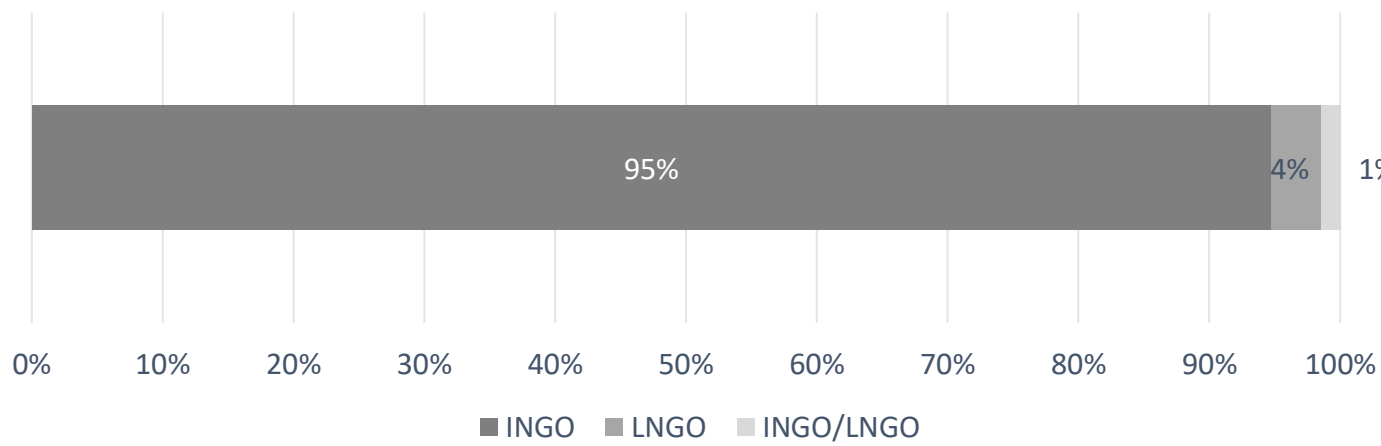
People access to functioning Latrine



% of PWD with adapted sanitation option at HH level

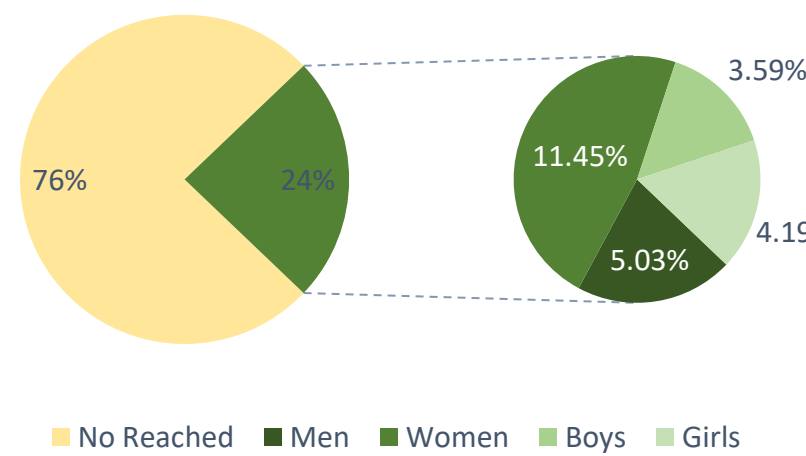


Rakhine Funding Splits INGO, LNGO

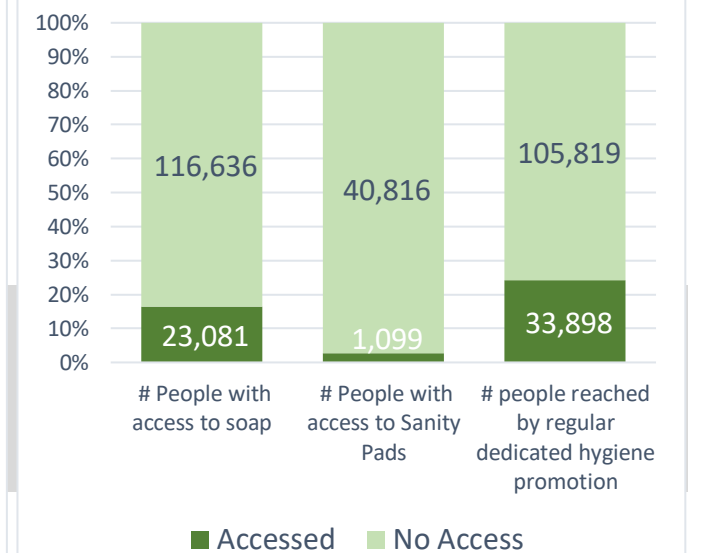


Hygiene Items & Hygiene Promotion

% of people who received appropriate hygiene messages



With Partners' Support

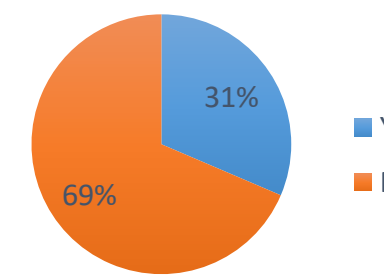


DONORS: HARP, UNICEF, MHF, CDC, OFDA, ECHO, BMZ, FFO, MA HQ, GIZ, German Humanitarian Assistance (AA)

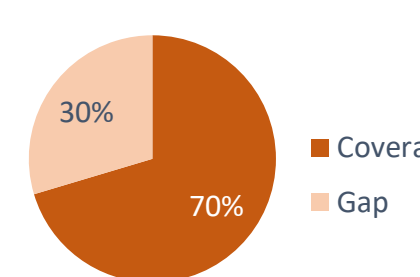
Gap in active villages/ Township	Partners	Total population	% People benefitting from safe/improved drinking water, meeting demand for domestic purposes	% People benefitting from a functional excreta disposal system, reducing safety/public health/environmental risks	% People benefitting from personal hygiene items and receiving appropriate hygiene message
Kyaukpyu	CDA	3,451	9%	9%	0%
Kyauktaw	CDN	10,093	74%	43%	3%
Minbya	ACF	24,963	100%	51%	6%
Myebon	RI	217	100%	100%	100%
Pauktaw	SCI, SI	15,202	100%	4%	60%
Sittwe	CDN, MA-UK, OXSI(Oxfam), OXSI(SI)	80,267	82%	32%	38%
Total	(in active villages)	134,193	85%	33%	31%

Education - WASH in School

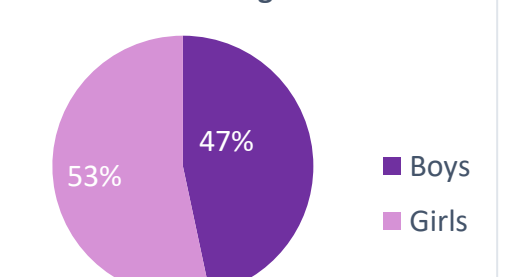
% non-IDP sites with schools



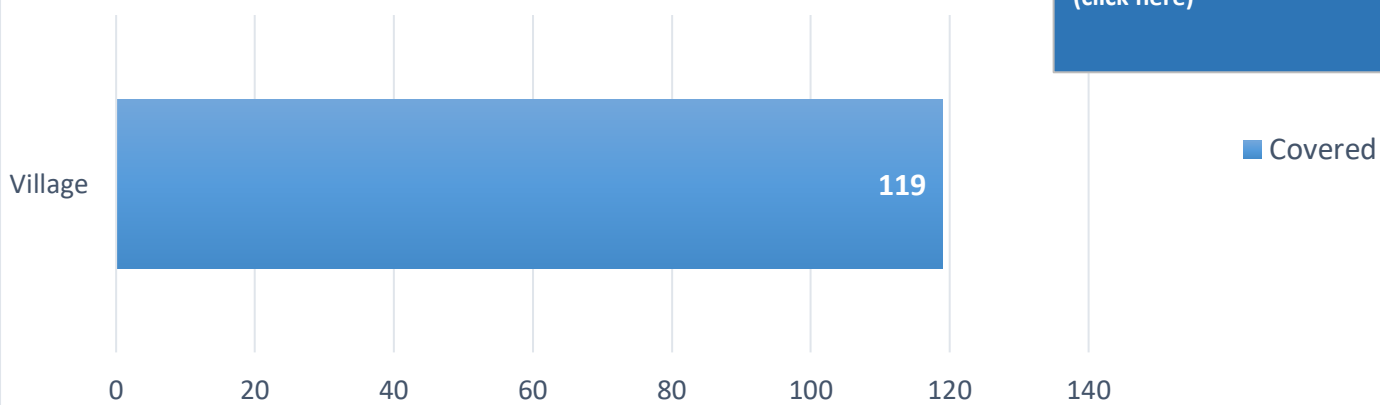
Latrine Coverage in Schools (50:1)



% of Students received appropriate hygiene messages

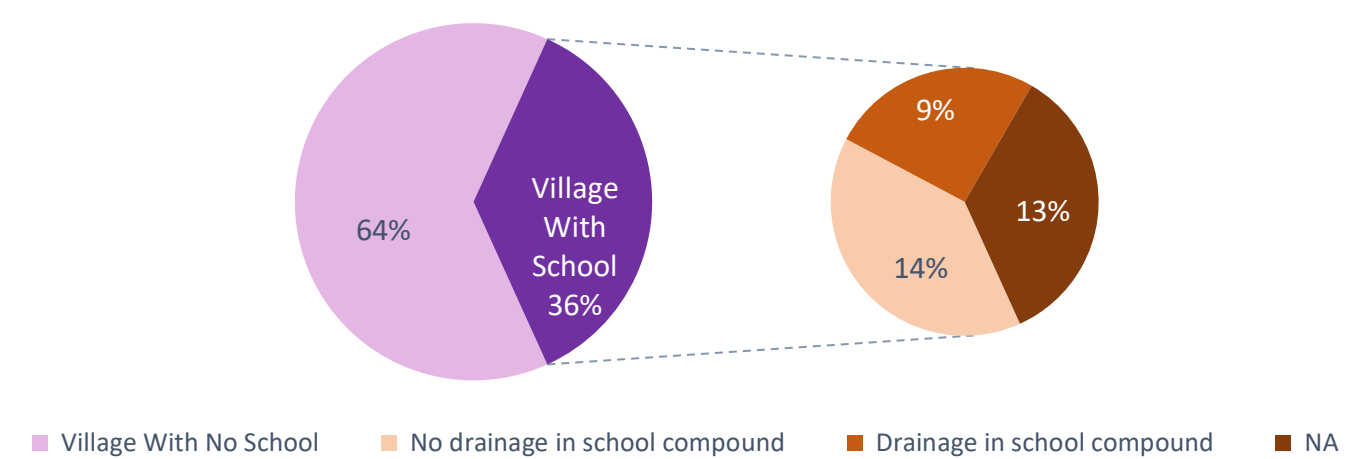


Number of Sites - Coverage/Gaps

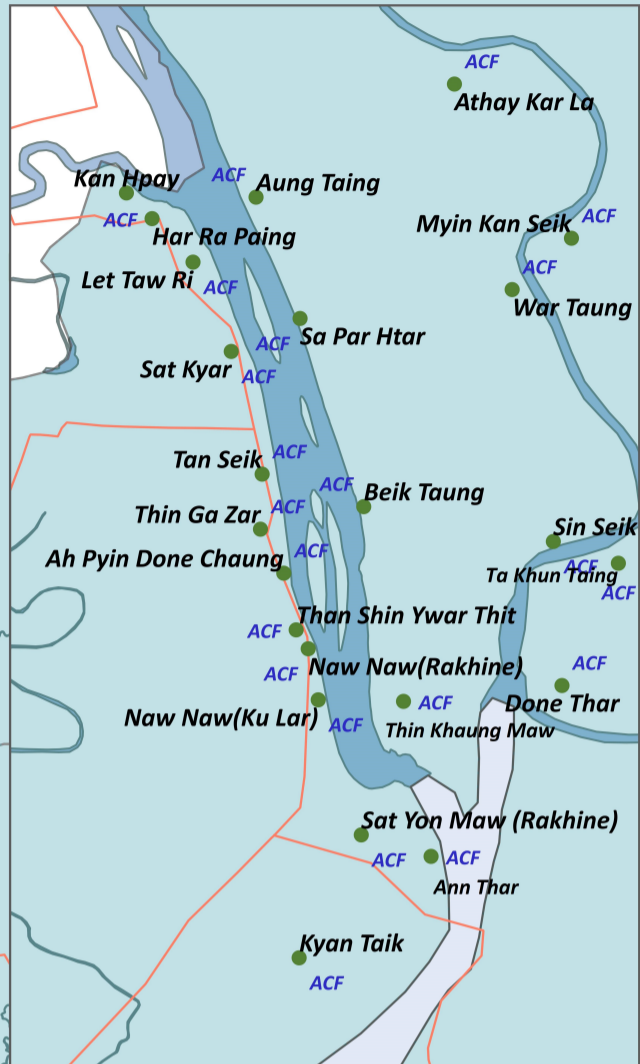
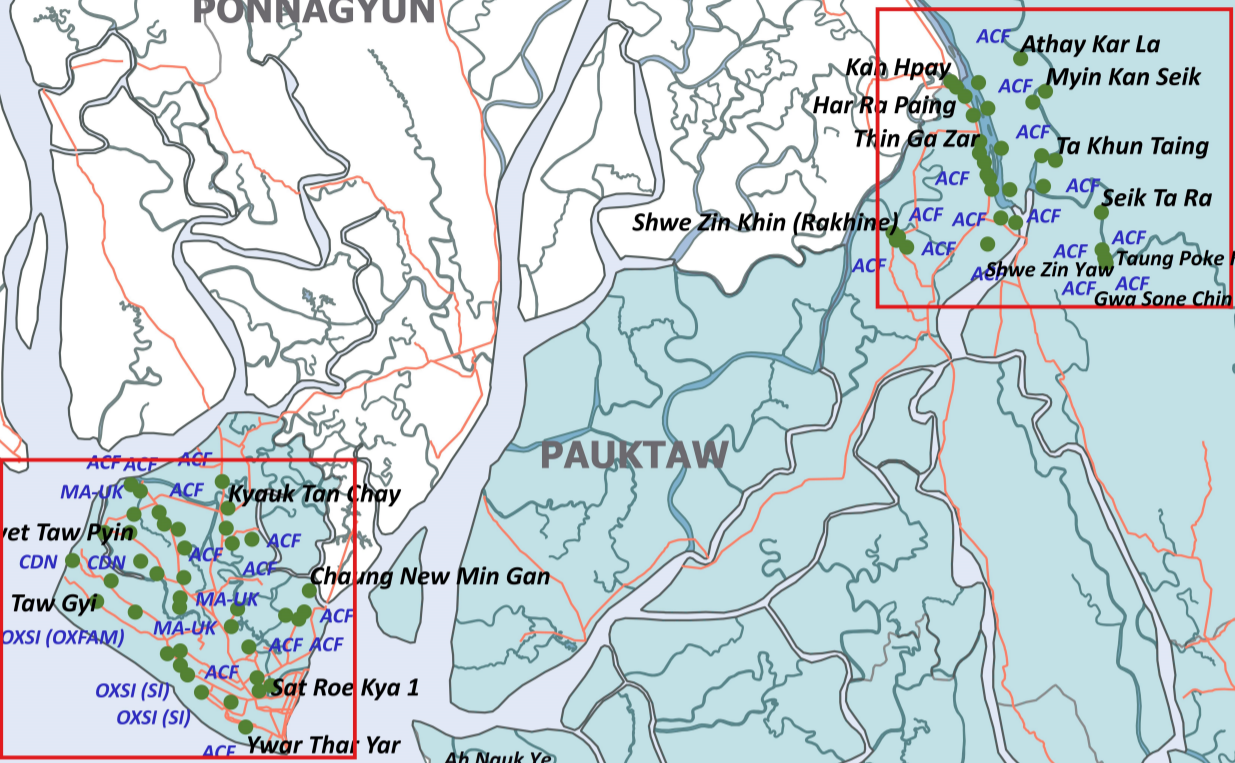

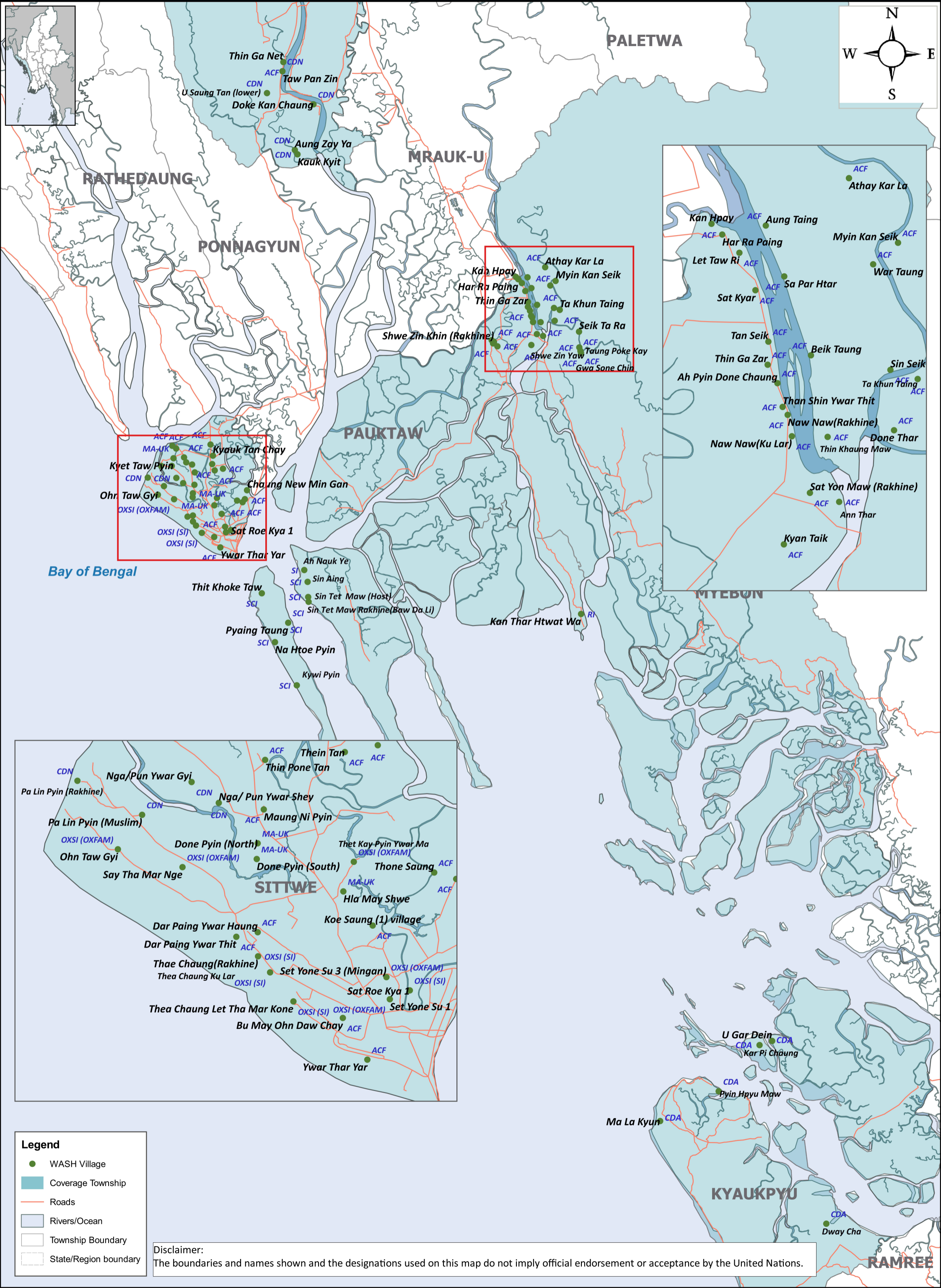


More info on gaps (click here)

School Drainage in non-IDP sites



WASH Cluster 2020 Q1_4 W , RAKHINE STATE (Non-IDP sites)
(as of 31 March 2020)



Legend

- WASH Village
- Coverage Township
- Roads
- Rivers/Ocean
- Township Boundary
- State/Region boundary

Disclaimer:
The boundaries and names shown and the designations used on this map do not imply official endorsement or acceptance by the United Nations.

RAMREE