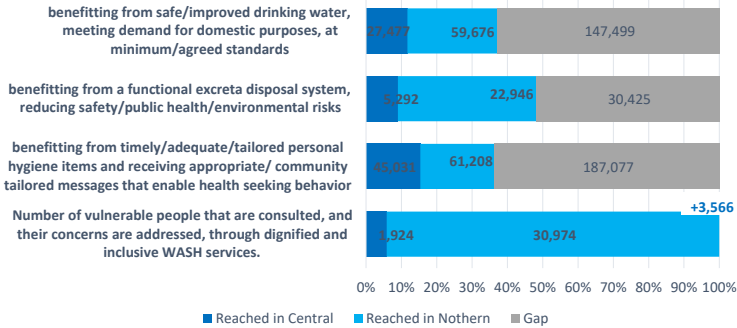


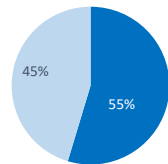
RAKHINE STATE - non-IDP Sites (2022 - Qtr 2 - 4W Analysis, as of 30 June 2022)

Number of ppl Covered against 2022 HRP targets
HRP objective 2: Rakhine - (Non-IDPs/villages)

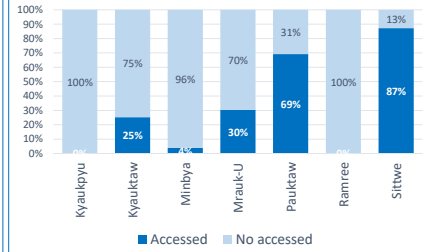


WATER

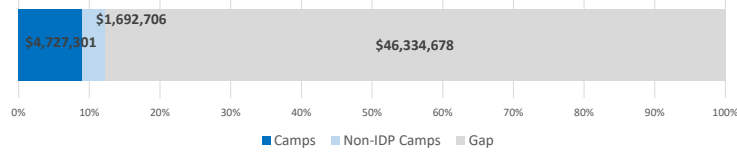
People accessed to safe/improved drinking water, meeting demand for domestic purposes



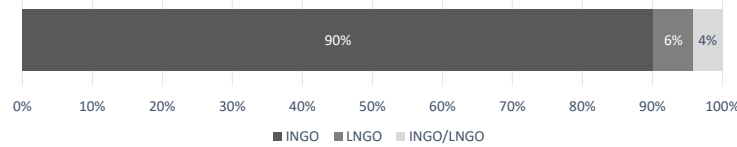
% People accessed to safe/improved drinking water, meeting demand for domestic purposes



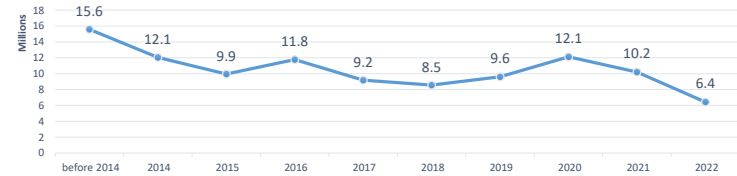
Cumulative Funding Received/Gap as of 2022-Q2(US\$)



Rakhine Funding Splits INGO, LNGO



APPROXIMATE TOTAL FUND ENGAGED PER YEAR by state (US\$)

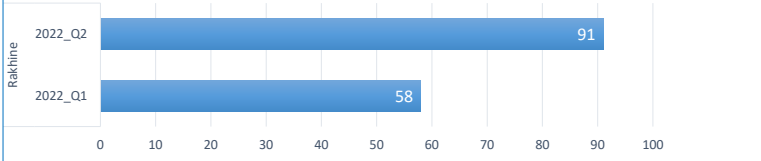


DONORS: AA, BHA-USAID, DFAT, ECHO, FCDO/Oxfam, GFFO, GIZ, HARP-F, IR Canada, IR Mauritius, IR USA, LIFT-UNOPS, MA-UK HQ, MHF, UNICEF

GAP Analysis based on community own and WASH actors management

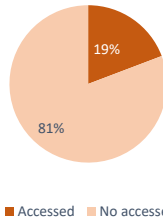
Township	Partners	# of villages	Total population	% Water Gap	% Sanitation Gap	% Hygiene Gap
Kyaukpyu	UNICEF	3	2,638	100%	100%	100%
Kyauktaw	DRC, UNICEF	12	9,694	75%	99%	95%
Minbya	PIN, UNICEF	4	1,097	96%	99%	99%
Mrauk-U	DRC, PIN, UNICEF	20	22,750	70%	93%	81%
Pauktaw	MA-UK, SCI, SI, UNICEF	18	26,667	31%	77%	77%
Ramree	UNICEF	9	6,017	100%	100%	100%
Sittwe	IRW, MA-UK, OXSI, UNICEF	25	30,027	13%	63%	38%
Total		91	98,890	45%	81%	70%

Number of Villages - Coverage/Gaps by WASH partners

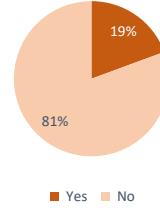


Sanitation in communities

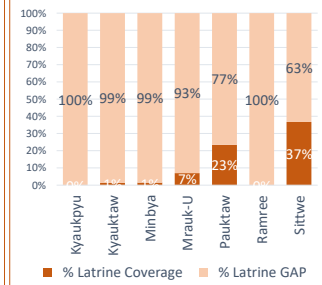
People access to functioning latrine



% of PWD with adapted sanitation option at HH level

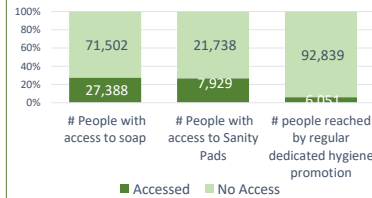


Latrine Coverage VS GAP in Villages

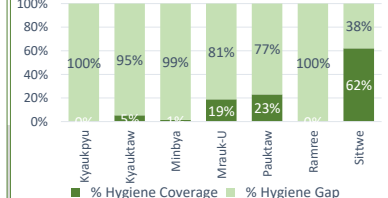


Hygiene Items & Hygiene Promotion

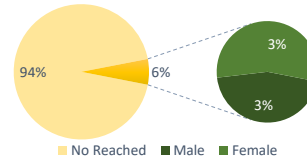
With Partners' Support



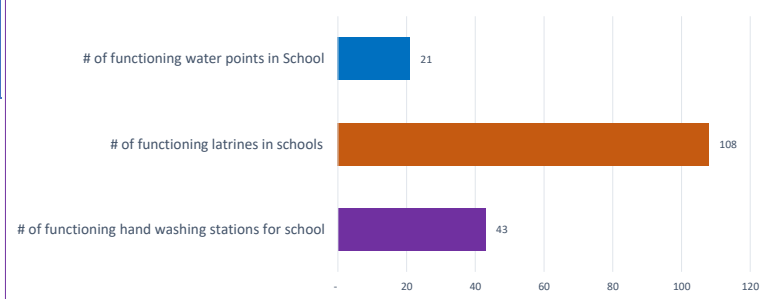
Hygiene Coverage VS GAP in Villages



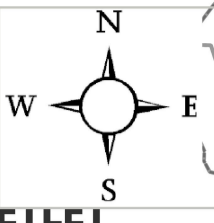
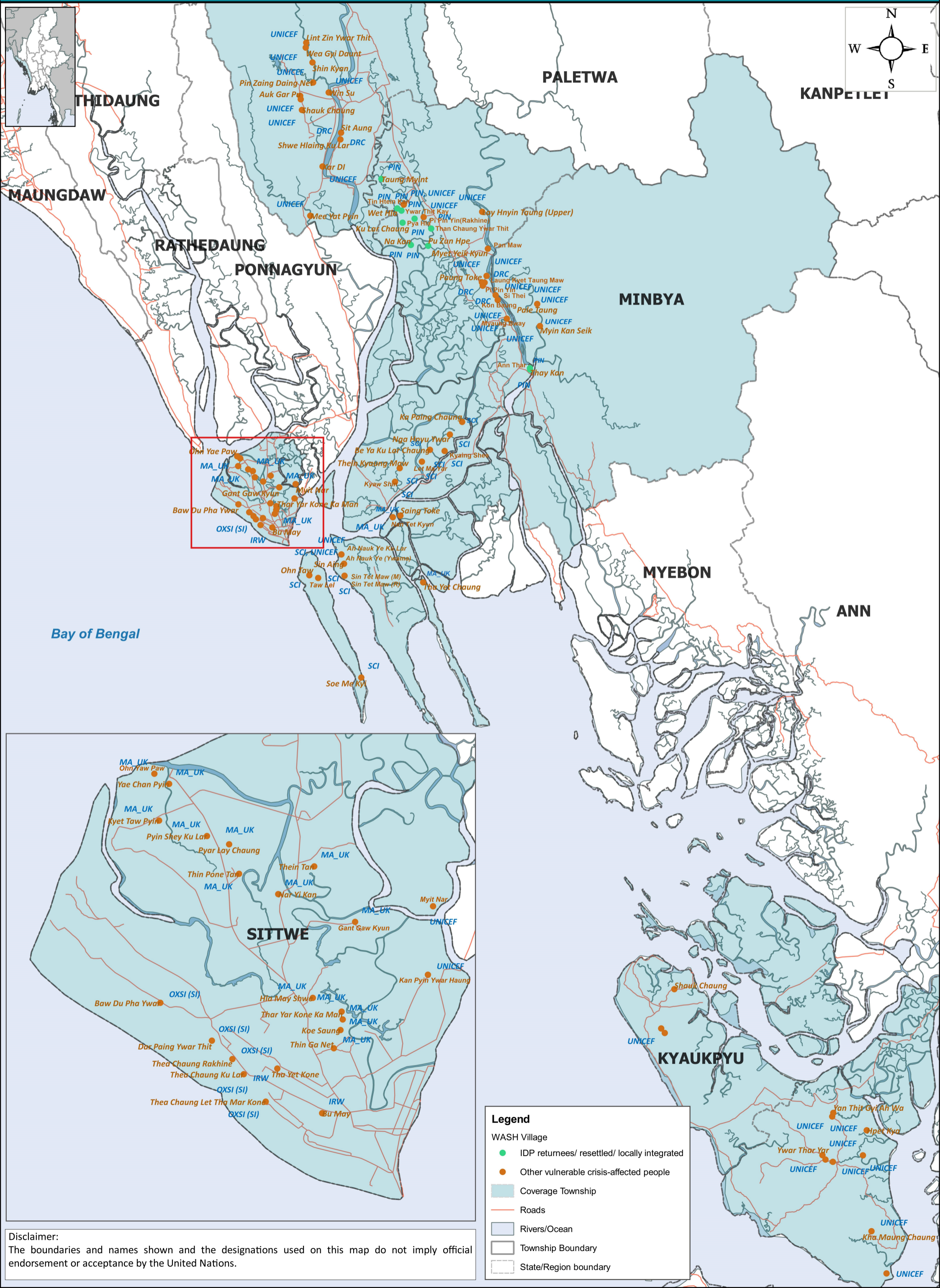
% of people who received regular appropriate hygiene messages



WASH services supported by WASH partners in School



WASH Cluster 2022 Q2_4 W , RAKHINE STATE (Non-IDP sites)
(as of 30 June 2022)



Legend

- WASH Village
 - IDP returnees/ resettled/ locally integrated
 - Other vulnerable crisis-affected people
- Coverage Township
- Roads
- Rivers/Ocean
- Township Boundary
- State/Region boundary

Disclaimer:
The boundaries and names shown and the designations used on this map do not imply official endorsement or acceptance by the United Nations.