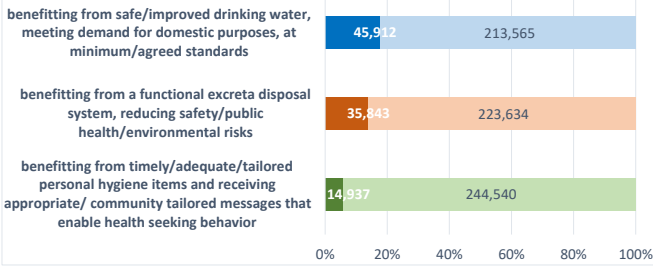
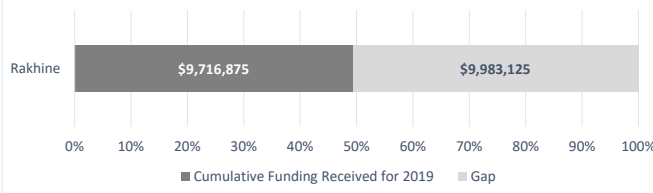


RAKHINE STATE - non-IDP Sites (2019 - Qtr 2 - 4W Analysis, as of 30 June 2019)

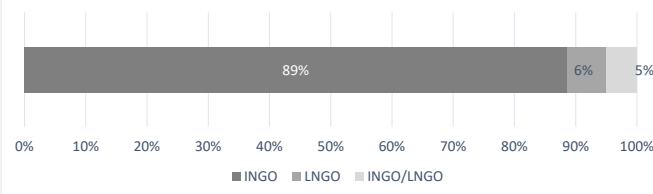
Number of ppl Covered against 2019 HRP targets



Funding Received/Gap as of 2019-Q2(US\$)

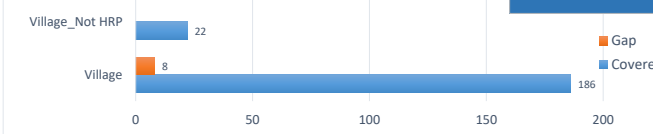


Rakhine Funding Splits INGO, LNGO



DONORS: HARP, UNICEF, MHF, OFDA, WVI, BMZ, IOM, FFO, ECHO, German

Number of Sites - Coverage/Gaps

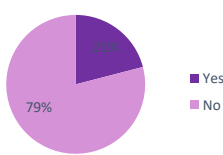


More info on gaps

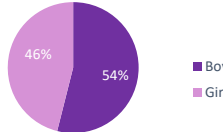
Gap in active villages/ Townships	Partners	Total population	% Water Gap	% Sanitation Gap	% Hygiene Gap
Buthidaung	PIN/MHDO, UNICEF/WFP, WVI/MHDO	56,545	82%	82%	90%
Kyaukpyu	CDA	3,451	91%	63%	95%
Kyauktaw	CDN	8,569	100%	100%	100%
Maungdaw	Mälteser, PIN/MHDO, UNICEF/WFP, WVI/MHDO,	18,755	83%	83%	81%
Minbya	ACF	24,963	100%	100%	100%
Myebon	RI	217	100%	0%	0%
Pauktaw	GIZ, SCI, SI	27,007	33%	23%	99%
Sittwe	ACF, OXSI (SI), OXSI (Oxfam)	68,716	80%	100%	93%
Total (in active villages)		208,223	78%	83%	93%

Education - WASH in School

% non-IDP sites with schools



% of Students received appropriate hygiene messages

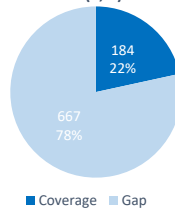


New Displacement (as of June 2019)

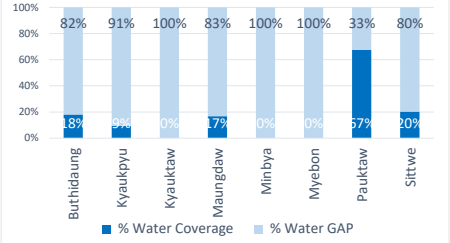
Township	Displaced		GAP	
	HH	Population	% Emergency Latrine Gap	% Hygiene item gap
Buthidaung	484	2,080	100%	100%
Kyauktaw	539	2,547	24%	0%
Minbya	269	1,257	100%	100%
Mrak-U	3,077	12,841	53%	24%
Pauktaw	28	108	11%	11%
Ponnagyun	386	1,722	6%	0%
Rathedaung	962	3,812	71%	86%
Sittwe	39	128	100%	100%
Total	5,784	24,495	56%	40%

WATER Quantity

Water Point Coverage for current project area (#,%)

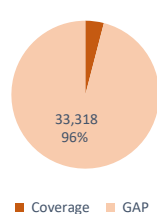


WATER Coverage by township

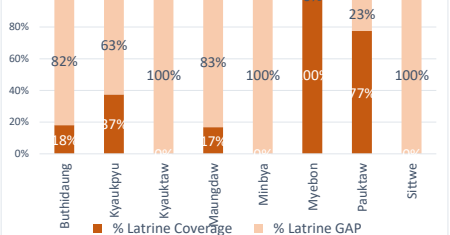


Sanitation in communities & school

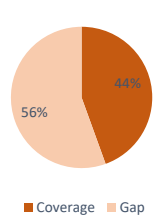
Latrine Coverage in non-IDP sites (#,%)



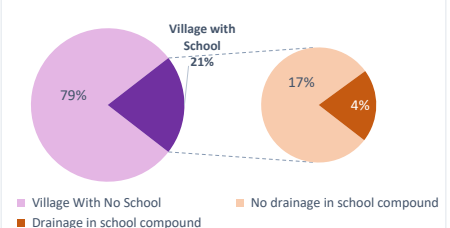
Latrine Coverage by township



Latrine Coverage in Schools (50:1)

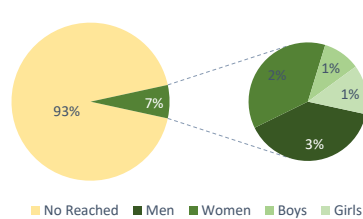


School Drainage in non-IDP sites



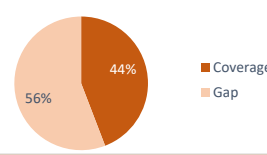
Hygiene Promotion

% of people who received appropriate hygiene messages in non-IDP sites



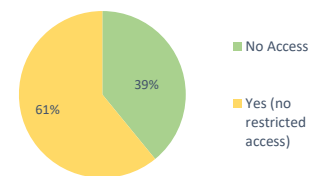
New Displacement (as of June 2019)

Emergency Latrine (as of June)



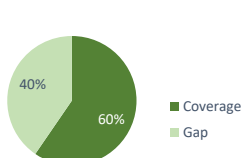
The coverage gap of latrines in the host community is as high as 50 to 80% depending on the village; an opportunity to highlight the broader Rakhine 'baseline'

Accessed to displaced sites



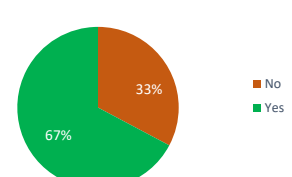
P.S Currently verifying discrepancy between verbal reporting of partners and database

Hygiene item


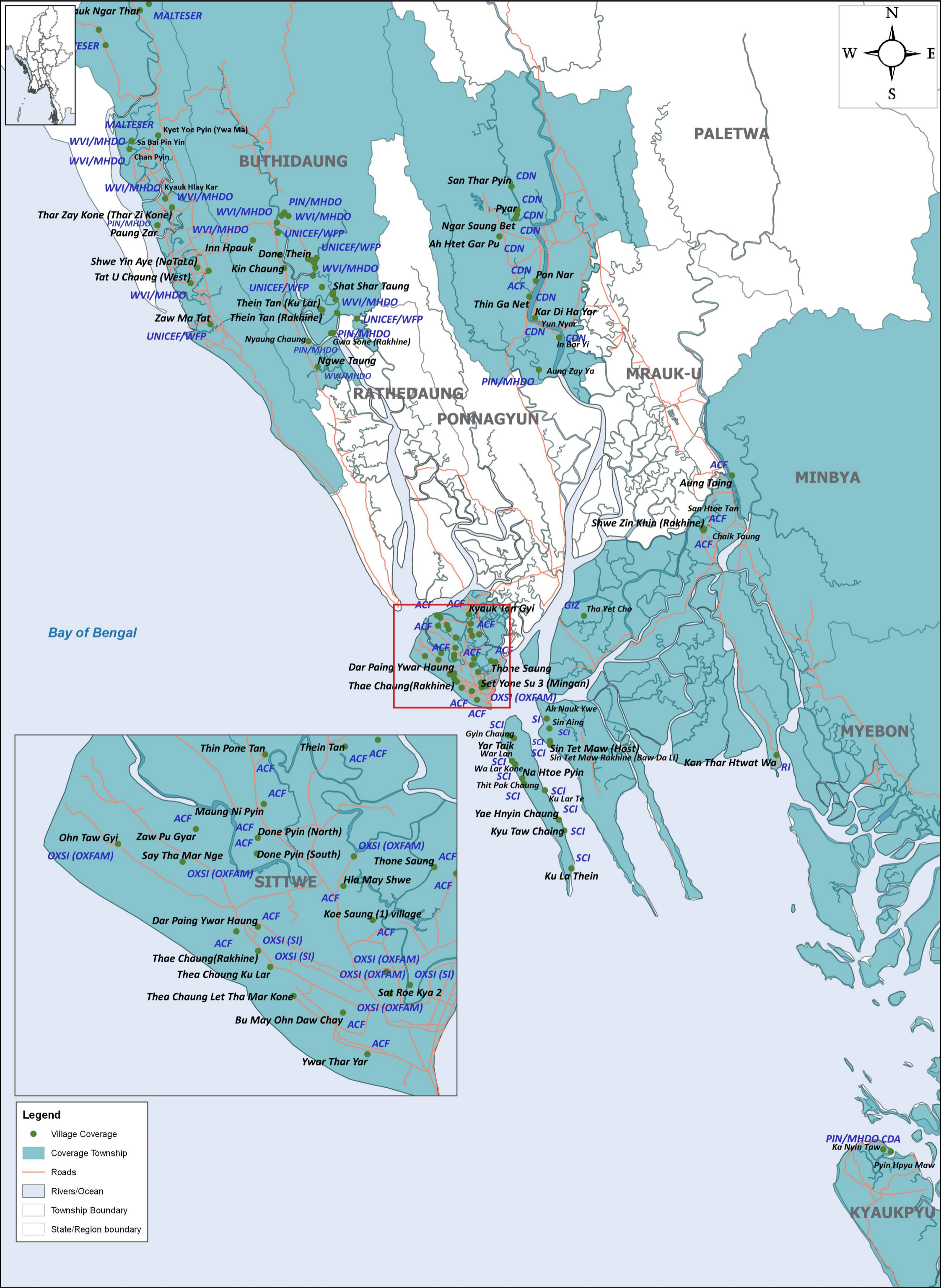


Analysis is based on Hygiene Kit distribution in June 2019

Hygiene education session provided



WASH Cluster 2019 Q2_4 W , RAKHINE STATE
(as of 30 June 2019)



Legend

- Village Coverage
- Coverage Township
- Roads
- Rivers/Ocean
- Township Boundary
- State/Region boundary



SITTWE

Thin Pone Tan ACF ACF
Thein Tan ACF ACF
Maung Ni Pyin ACF
Ohn Taw Gyi OXSI (OXFAM)
Zaw Pu Gyar ACF
Say Tha Mar Nge OXSI (OXFAM)
Done Pyin (North) ACF
Done Pyin (South) OXSI (OXFAM)
Thone Saung ACF
Hla May Shwe ACF
Dar Paing Ywar Haung ACF
Koe Saung (1) village ACF
Thae Chaung(Rakhine) OXSI (SI)
Thea Chaung Ku Lar OXSI (OXFAM) OXSI (SI)
Thea Chaung Let Tha Mar Kone OXSI (OXFAM)
Sat Roe Kya 2 OXSI (OXFAM)
Bu May Ohn Daw Chay ACF
Ywar Thar Yar ACF

Gyin Chaung SCI
Yar Taik SCI
War Lan SCI
Wa Lar Kone SCI
Thit Pok Chaung SCI
Yae Hnyin Chaung SCI
Kyu Taw Chaing SCI
Ah Nauk Ywe SCI
Sin Aing SCI
Sin Tet Maw (Host) SCI
Sin Tet Maw Rakhine (Baw-Da Li) SCI
Ku La Thein SCI
Na Htoe Pyin SCI
Ku Lar Te SCI

PIN/MHDO CDA
Ka Nyin Taw
Pyin Hpyu Maw

KYAUKPYU