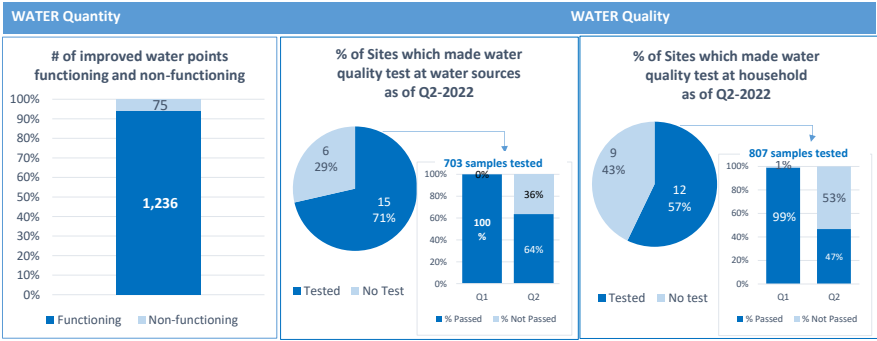
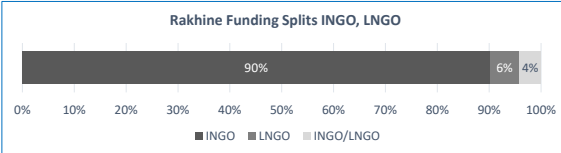
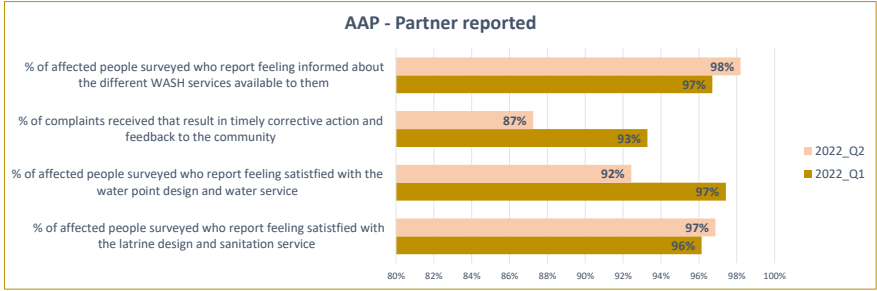
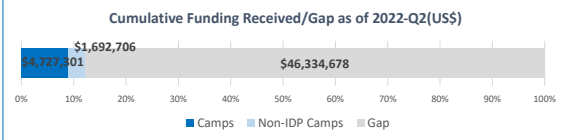
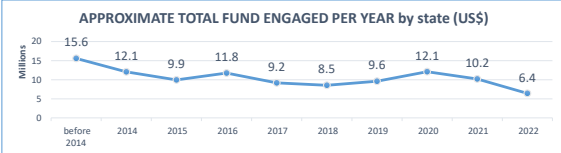


Accountability to Affected Population

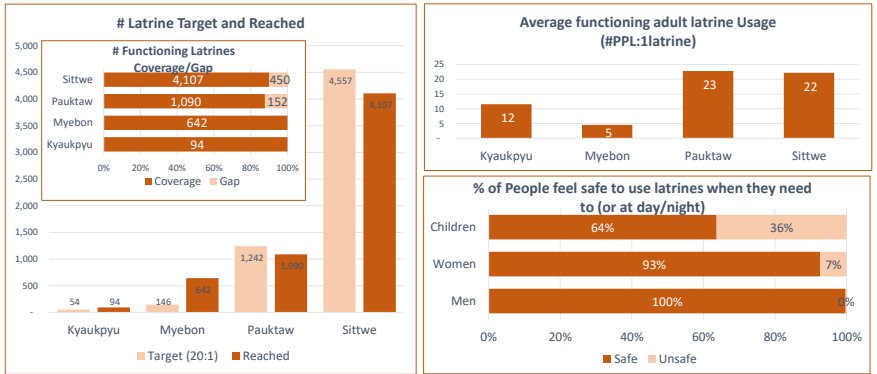
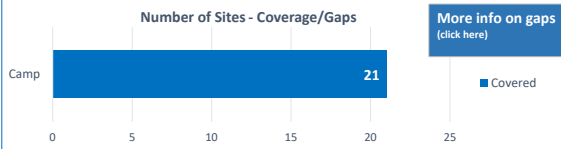
(6) WASH cluster team field visits done in Q2. For more information on WASH Cluster team field visits, [Click here](#)



DONORS: AA, BHA-USAID, DFAT, ECHO, FCDO/Oxfam, GFFO, GIZ, HARP-F, IR Canada, IR Mauritius, IR USA, LIFT-UNOPS, MA-UK HQ, MHF, UNICEF

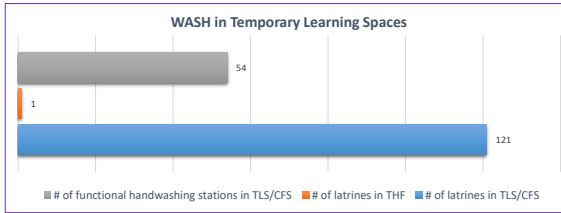


Sanitation

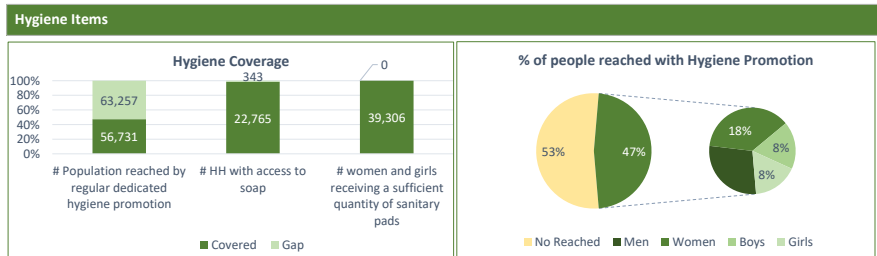
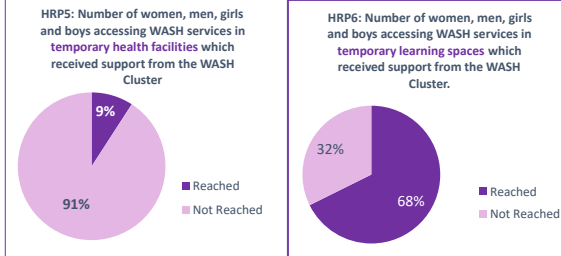


Gap in WASH covered camps / Township	Partners	# of sites	Total population	% Water Gap	% Sanitation Gap	% Hygiene Gap
Kyaukpyu	CDA	1	1,084	0%	0%	0%
Myebon	RI	1	2,920	49%	0%	100%
Pauktaw	SCI, SI	5	24,835	0%	19%	0%
Sittwe	Oxfi (Oxfam), Oxfi (SI), SCI	14	91,149	0%	14%	0.2%
Total (in active camps)		21	119,988	1%	15%	1%

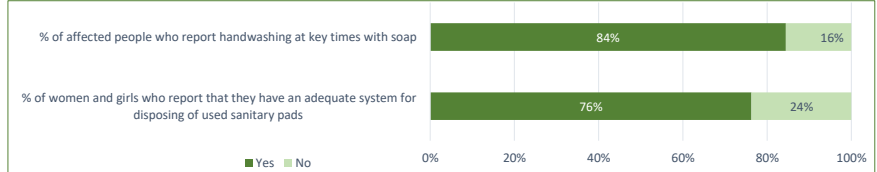
Education - WASH in TLS/CFS/THF with WASH Cluster partners supported




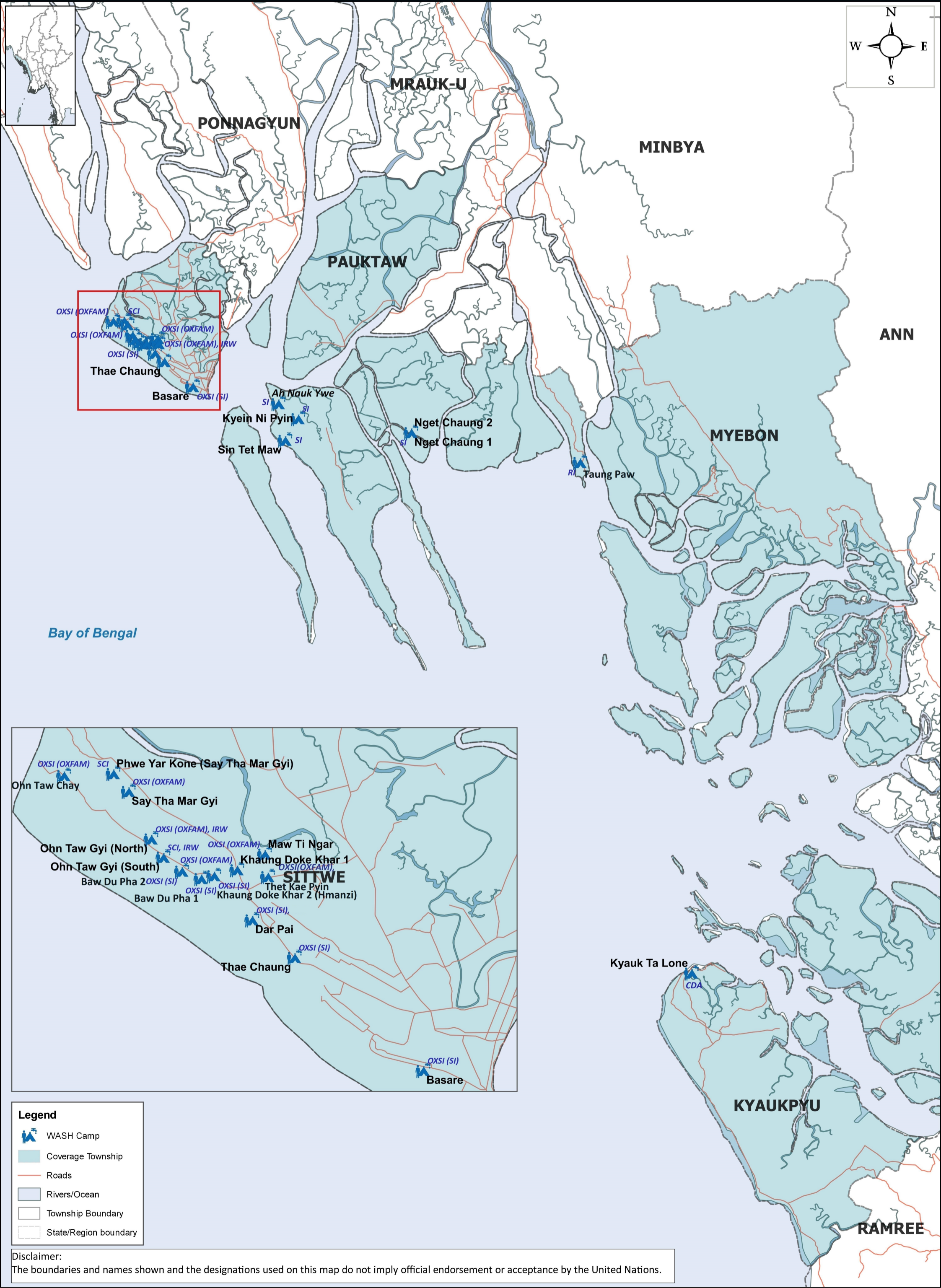
1. Total 2885 latrines desludged in Q2
2. Total 1555 latrines repaired in Q2
3. 149 Number of functioning children latrine reported



- Under WASH cluster partner management:
1. 196 students have access to functional water points in temporary learning spaces and child friendly spaces
 2. 6,050 students have access to functioning school latrines
 3. 50 people have access to functioning latrines in temporary health care facilities
 4. 56,731 people have received regular hygiene promotion, regular hygiene promotion sessions are decreased to adopt social distancing and to avoid crowded people in the camps as part of covid-19 prevention but covid-19 hygiene awareness



WASH Cluster 2022 Q2_4 W , RAKHINE STATE
(as of 30 June 2022)



Legend

- WASH Camp
- Coverage Township
- Roads
- Rivers/Ocean
- Township Boundary
- State/Region boundary

Disclaimer:
The boundaries and names shown and the designations used on this map do not imply official endorsement or acceptance by the United Nations.