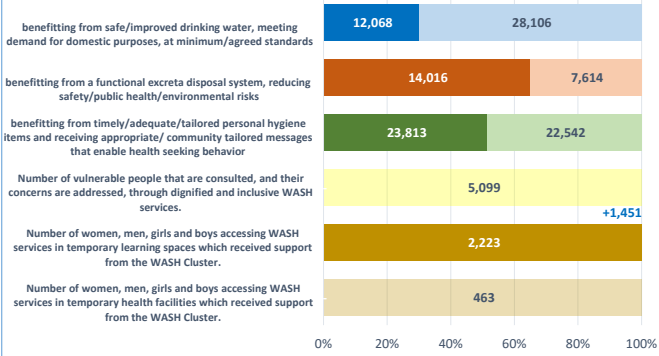


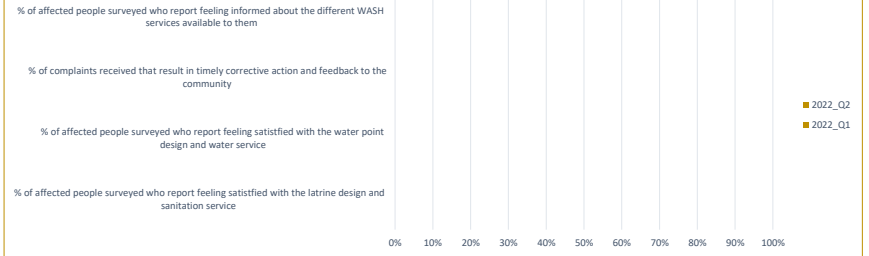
Number of ppl Covered against 2022 HRP targets



Accountability to Affected Population

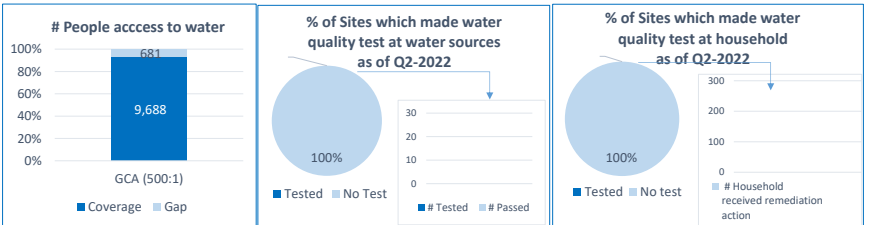
No WASH cluster team field visits done in Q2. For more information on WASH Cluster team field visits, [Click here](#)

AAP - Partner reported



Gap in WASH covered camps / township	Partners	# of sites	Total population	% Water Gap	% Sanitation Gap	% Hygiene Gap
Hseni	Metta	2	401	0%	0%	0%
Kutkai	Metta	15	4,714	6%	9%	22%
Kyaukme	Metta	5	304	33%	0%	100%
Lashio	Metta	1	103	0%	0%	100%
Laukkaing (Kokang SAZ)	HPA	1	1,674	4%	83%	100%
Manton	Metta, KMSS	2	282	0%	0%	0%
Muse	Metta	3	1,021	21%	88%	21%
Namhkan	Metta, KMSS	5	1,255	0%	11%	26%
Namtu	Metta	4	615	0%	9%	13%
Total		38	10,369	7%	28%	36%

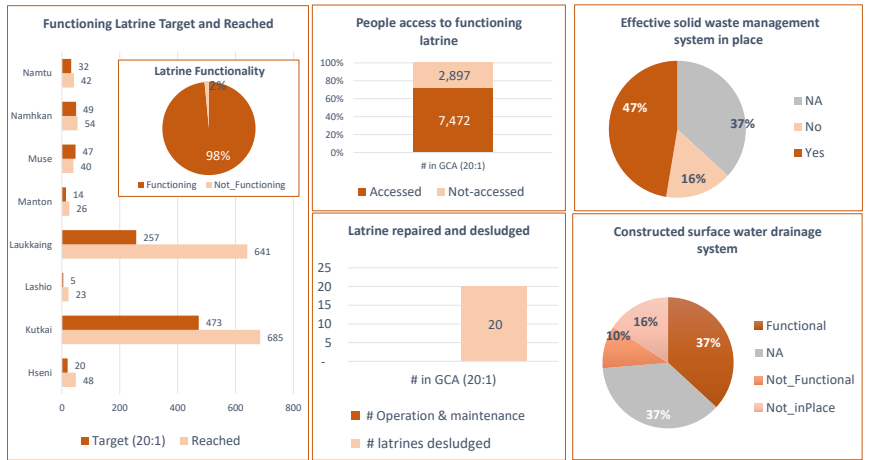
Water Quantity & Water Quality in protracted camps



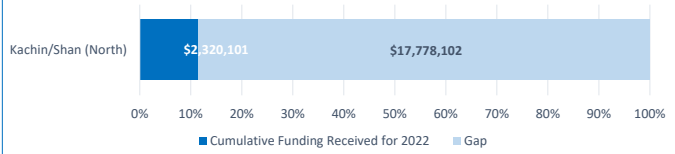
Gap in WASH covered villages / township	Partners	# of villages	Total population	% Water GAP	% Sanitation GAP	% Hygiene Gap
Kutkai	KMSS	2	672	39%	100%	100%
Lashio	Meikswe MM	12	8,047	84%	100%	100%
Manton	GLAD	6	2,002	100%	100%	100%
Mongyai	Meikswe MM	10	2,494	100%	100%	100%
Namtu	GLAD	9	4,373	100%	100%	100%
Tangyan	Meikswe MM	10	1,961	100%	100%	100%
Total		49	19,549	92%	100%	100%

Sanitation Facilities

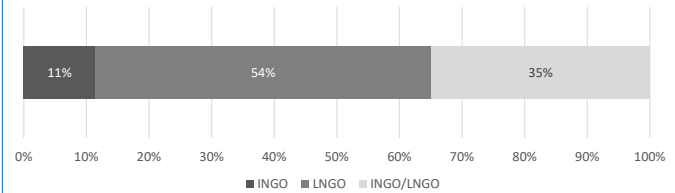
Sanitation services



Cumulative Funding Received/Gap as of 2022-Q2 (US\$)

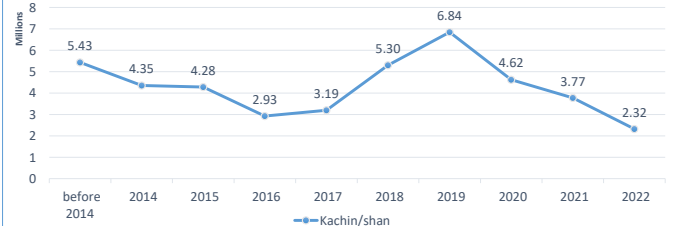


Kachin/Shan Funding Splits INGO, LNGO

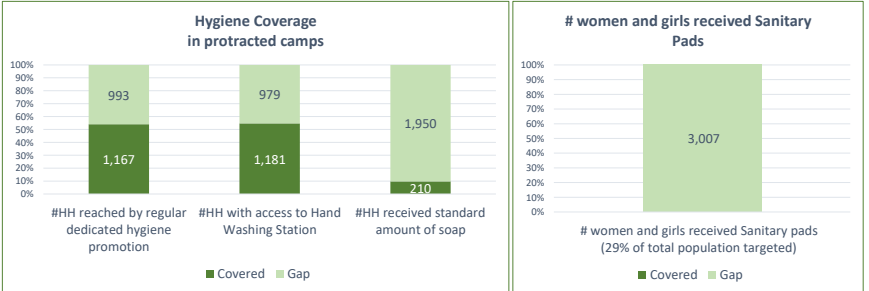


DONORS: TEAR Australia, USAID, SIDA, MHF, LIFT, GAC, S'Korea, UNOPS, Irish Aid, ECHO, UNICEF

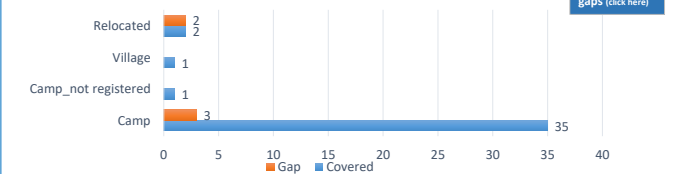
APPROXIMATE TOTAL FUND ENGAGED PER YEAR (US\$)



Hygiene Items

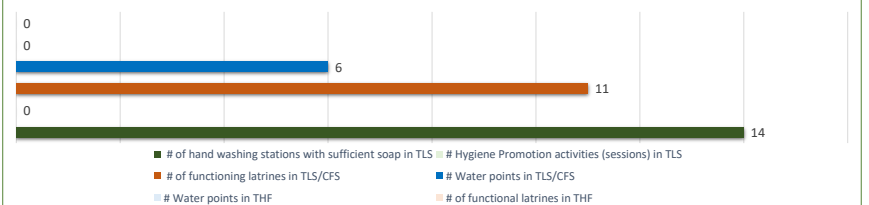


Number of Sites - Coverage/Gaps

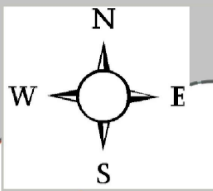
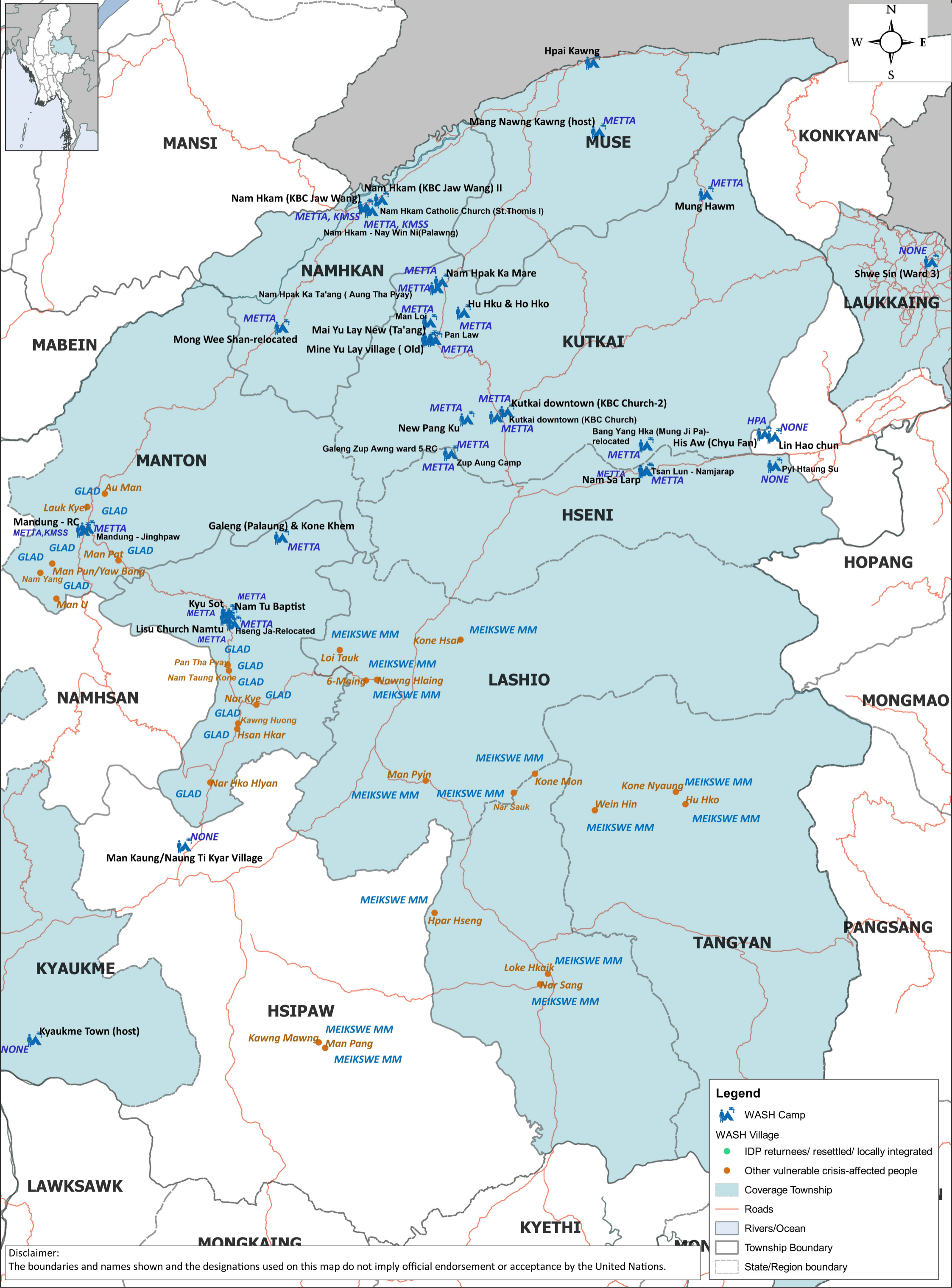


More info on gaps (click here)

WASH in Temporary Learning Spaces & Temporary Health Care Facilities



WASH Cluster 2022 Q2_4 W, NORTHERN SHAN STATE (as of 30 June 2022)



Legend

- WASH Camp
- WASH Village
 - IDP returnees/ resettled/ locally integrated
 - Other vulnerable crisis-affected people
- Coverage Township
- Roads
- Rivers/Ocean
- Township Boundary
- State/Region boundary

Disclaimer:
The boundaries and names shown and the designations used on this map do not imply official endorsement or acceptance by the United Nations.