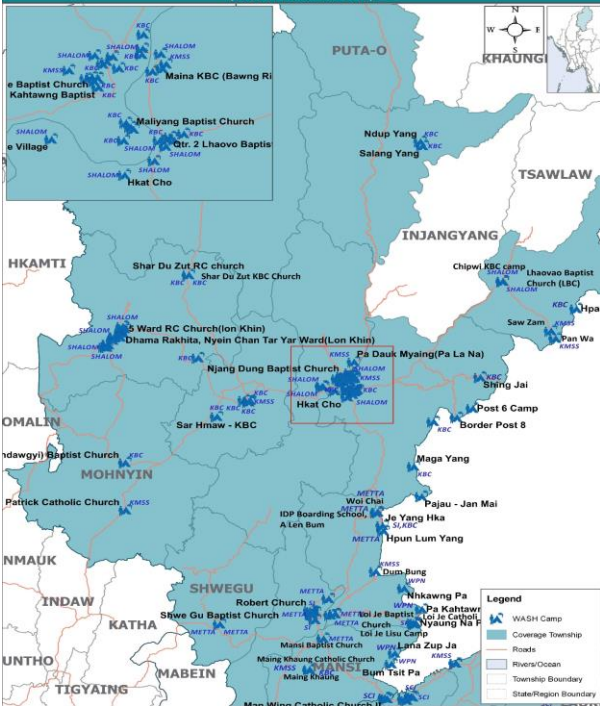


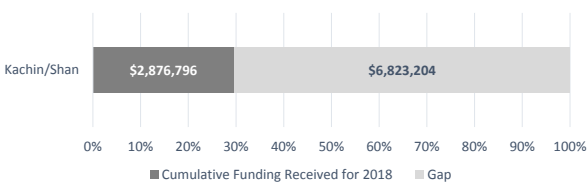
KACHIN STATE (2018 - Qtr 4 - 4W Analysis, as of 31 December 2018)

WASH Cluster 2018 Q4 4 W, KACHIN STATE (as of 31 December 2018)

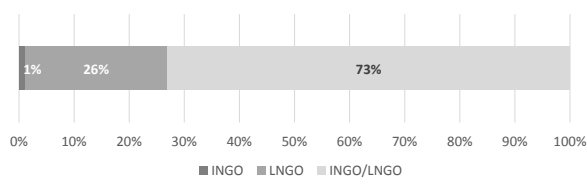


Gap in active camps / township	Partners	Total population	% Water Gap	% Sanitation Gap	% Hygiene Gap
Bhamo	KBC, Metta, SI	8,773	17%	26%	50%
Chipwi	KBC, KMSS, Shalom	2,899	40%	8%	100%
Hpakant	KBC, KMSS, Shalom	3,978	8%	15%	100%
Mansi	KBC, KMSS, Metta, SCI, WPN	11,970	0%	4%	80%
Mogaung	KBC, KMSS	1,728	0%	28%	90%
Mohnyin	KBC, KMSS	286	33%	39%	100%
Momauk	KMSS, Metta, SI, KBC, WPN	27,276	0%	17%	68%
Myitkyina	KBC, KMSS, Shalom	9,161	8%	31%	100%
Puta-O	KBC	281	0%	14%	100%
Shwegu	KBC, Metta	2,418	50%	61%	67%
Sumprabum	KBC	815	100%	0%	100%
Tanai	KMSS	936	9%	24%	100%
Waingmaw	KBC, KMSS, Metta, Shalom	23,774	0%	21%	96%
Total	(in active camps)	94,295	10%	22%	88%

Funding Received/Gap as of 2018-Q4 (US\$)

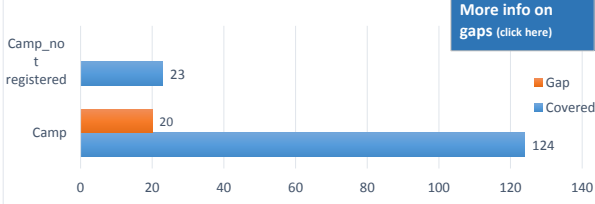


Kachin/Shan Funding Splits INGO, LNGO

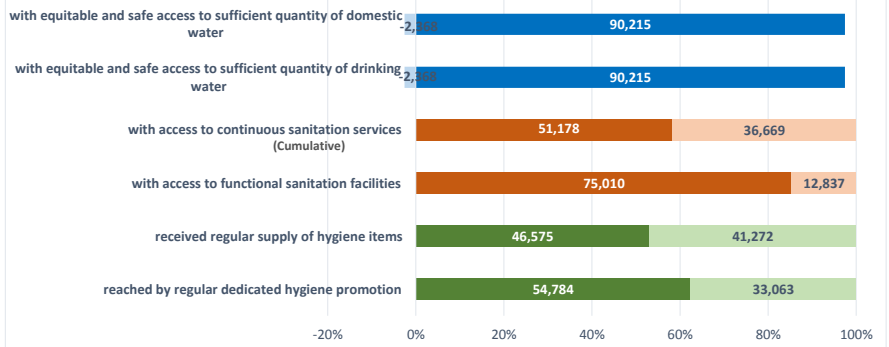


DONORS: CIDA, DFID, ECHO, GFFO, HARP, Irish Aid, LDS, MHF, MoFA Lux, UNICEF, WHH-BMZ, AA (Caritas), SANYA, FFO, USAID, OFDA

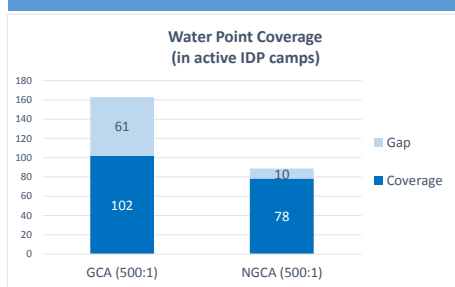
Number of Sites - Coverage/Gaps



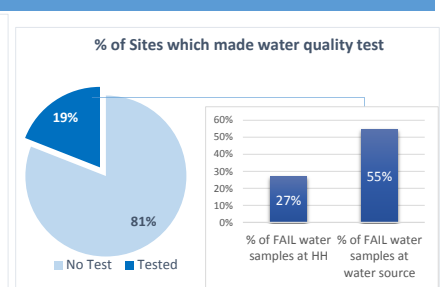
Number of ppl covered against 2018 HRP targets (in IDP camps)



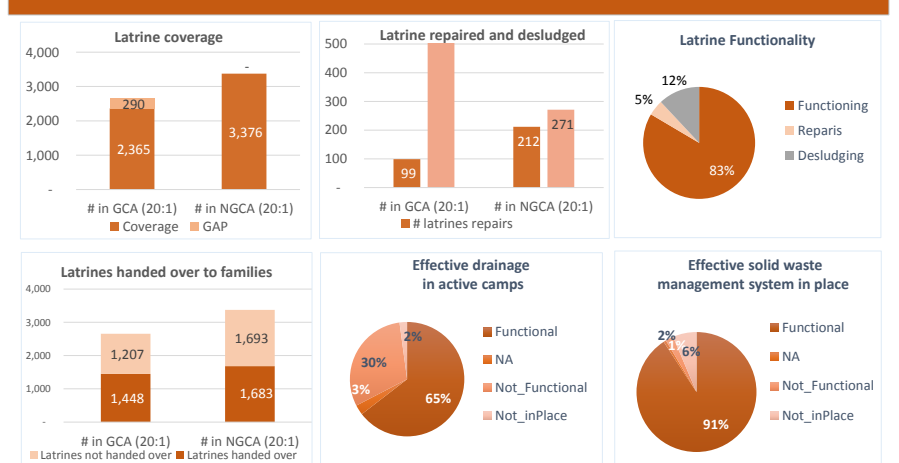
Water Quantity



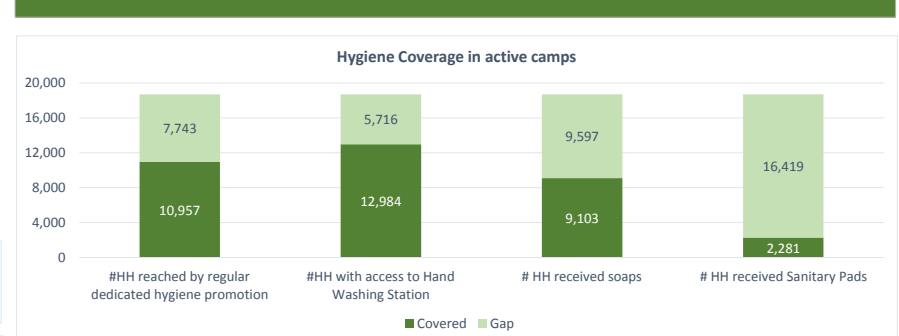
Water Quality



Sanitation Facilities



Hygiene Items



WASH in Temporary Learning Spaces

