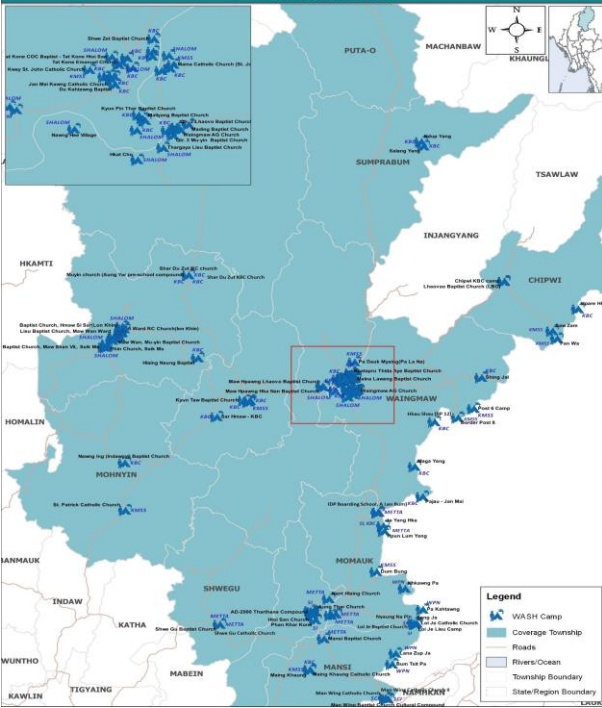


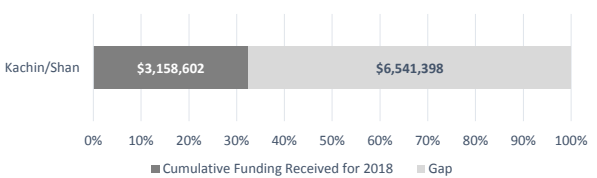
KACHIN STATE (2018 - Qtr 3 - 4W Analysis, as of 30 September 2018)

WASH Cluster 2018 Q3_4 W, KACHIN STATE (As of 30 September 2018)

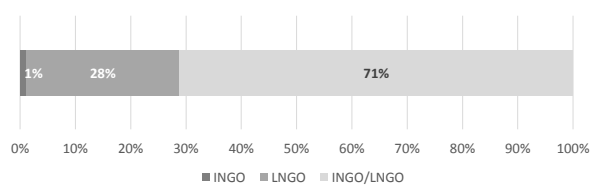


Gap in active camps / township	Partners	Total population	% Water Gap	% Sanitation Gap	% Hygiene Gap
Bhamo	KBC, Metta, SI	8,807	25%	35%	50%
Chipwi	KBC, KMSS, Shalom	2,422	40%	4%	100%
Hpakant	KBC, KMSS, Shalom	3,938	12%	14%	100%
Mansi	KBC, KMSS, Metta, SCI, WPN	11,970	0%	4%	80%
Mogaung	KBC, KMSS	1,696	0%	29%	100%
Mohyinzin	KBC, KMSS	286	33%	39%	100%
Momauk	KMSS, Metta, SI, KBC, WPN	27,276	0%	18%	68%
Myitkyina	KBC, KMSS, Shalom	9,067	12%	29%	100%
Puta-O	KBC	281	0%	43%	100%
Shwegu	KBC, Metta	2,418	50%	61%	67%
Sumprabum	KBC	815	100%	0%	100%
Tanai	KMSS	936	9%	24%	100%
Waingmaw	KBC, KMSS, Metta, Shalom	23,538	0%	21%	92%
Total (in active camps)		93,450	12%	23%	88%

Funding Received/Gap as of 2018-Q3 (US\$)

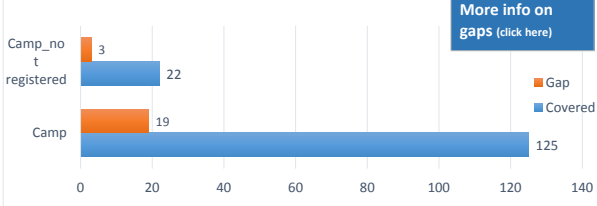


Kachin/Shan Funding Splits INGO, LNGO



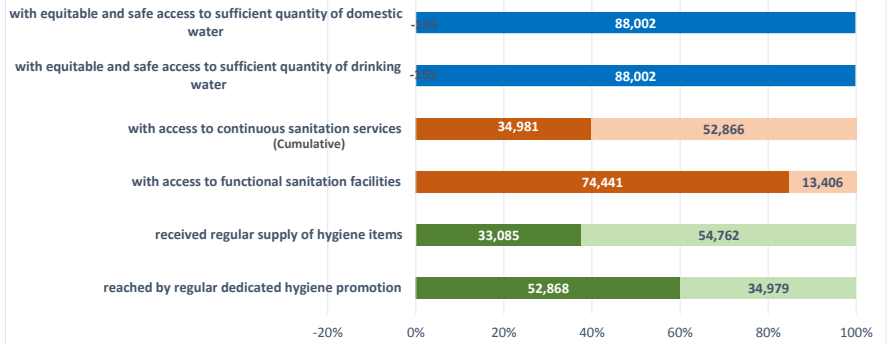
DONORS: CIDA, DFID, ECHO, GFFO, HARP, Irish Aid, LDS, MHF, MoFA Lux, UNICEF, WHH-BMZ, AA (Caritas), SANYA, FFO, USAID, OFDA

Number of Sites - Coverage/Gaps

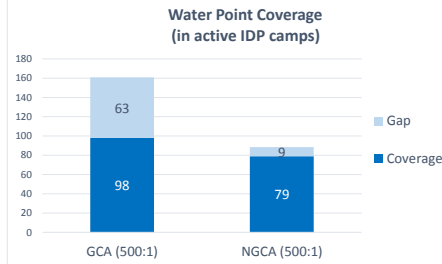


[More info on gaps \(click here\)](#)

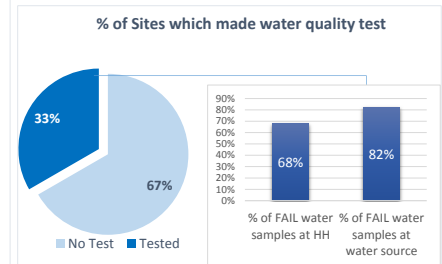
Number of ppl covered against 2018 HRP targets (in IDP camps)



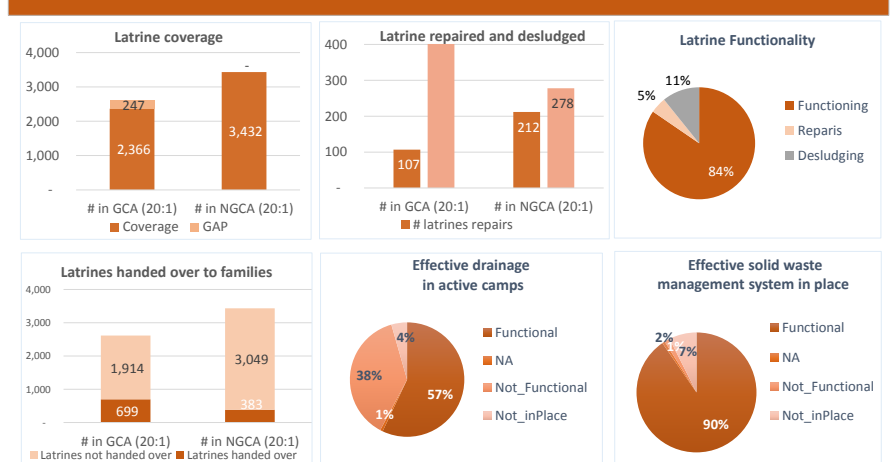
Water Quantity



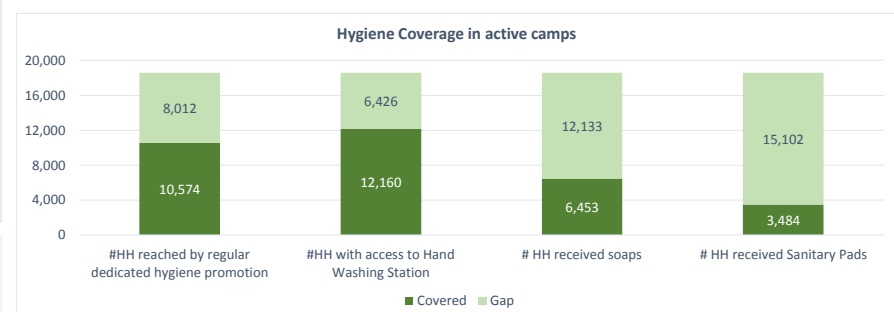
Water Quality



Sanitation Facilities



Hygiene Items



WASH in Temporary Learning Spaces

