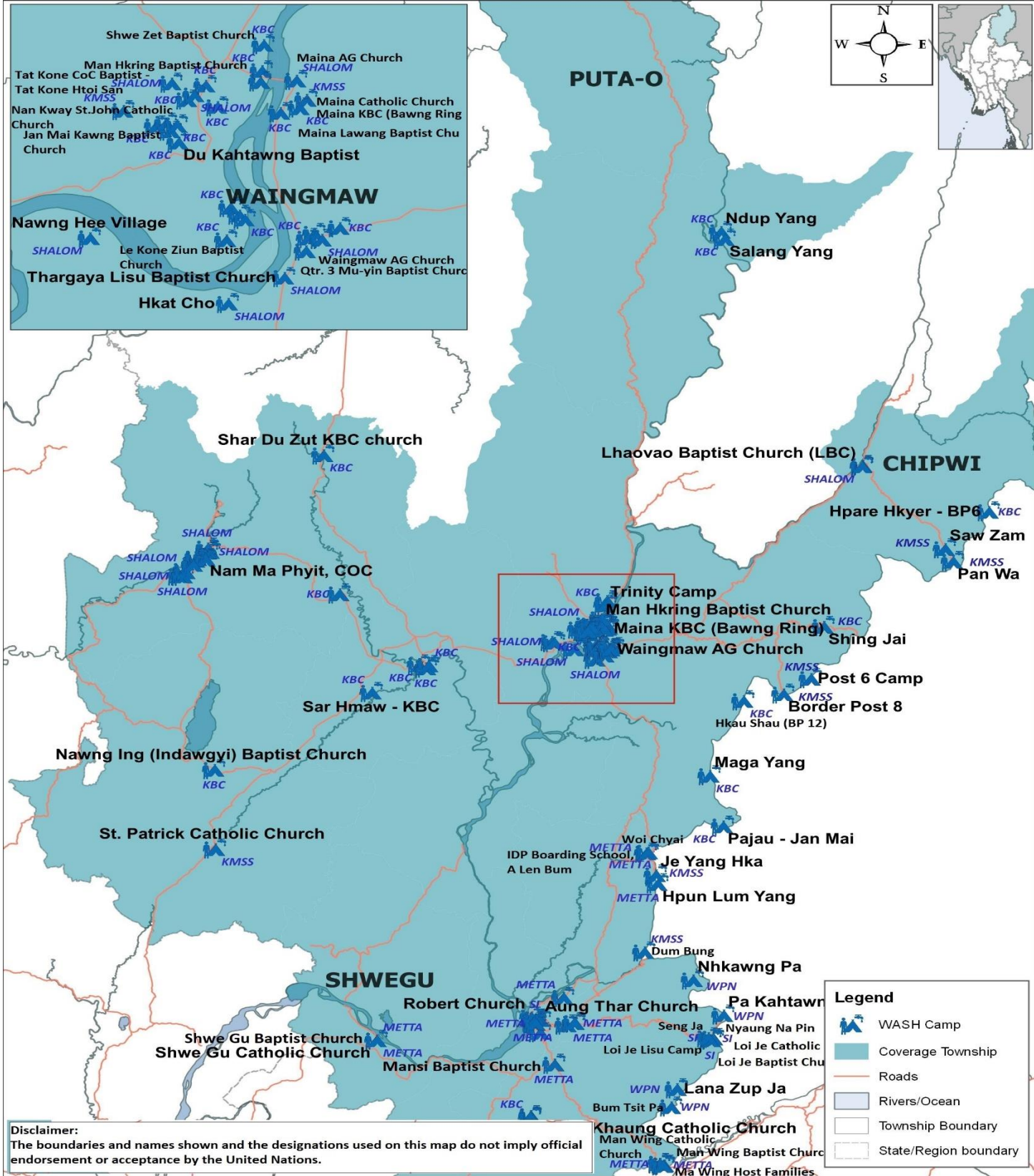


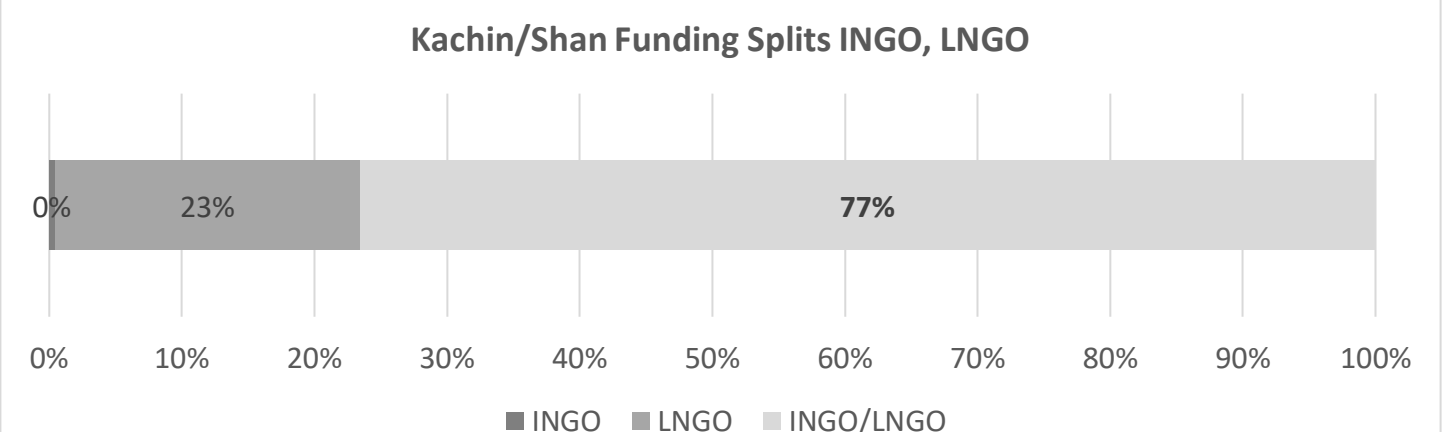
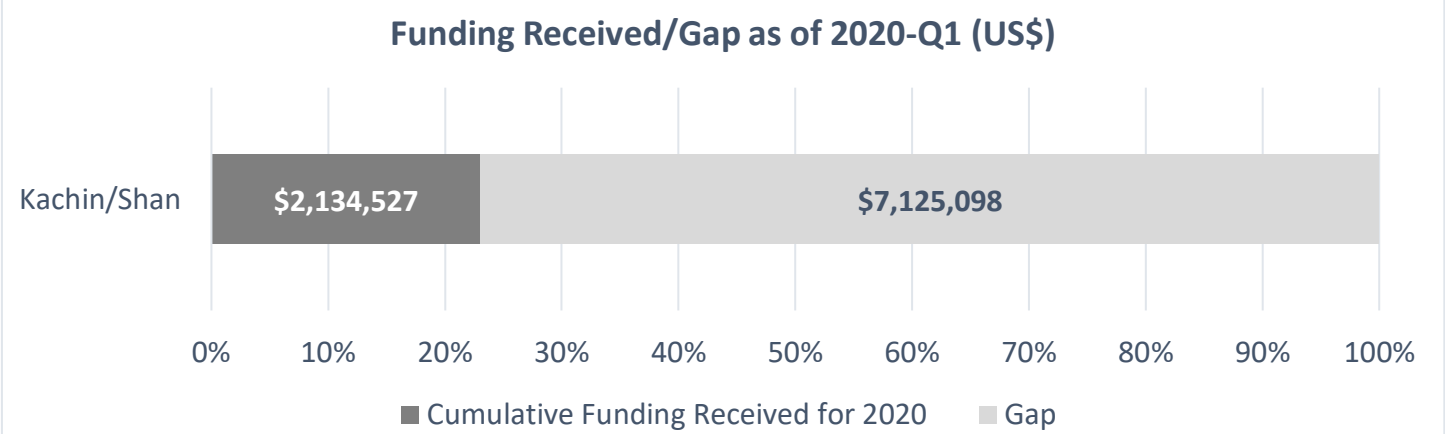
KACHIN STATE (2020 - Qtr 1 - 4W Analysis, as of 31 March 2020)

WASH Cluster 2020 Q1 4W, KACHIN STATE (as of 31 March 2020)

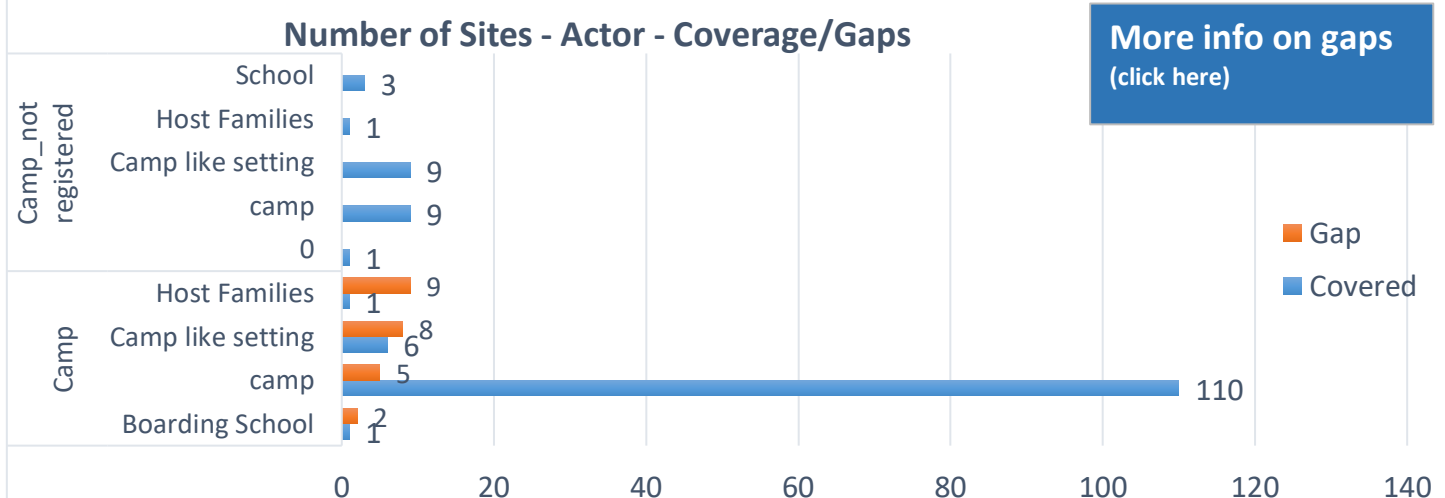


Gap in WASH covered camps / township	Partners	Total population	% Water Gap	% Sanitation Gap	% Hygiene Gap
Bhamo	KBC, Metta, SI	8,368	2%	35%	42%
Chipwi	KBC, KMSS, Shalom	2,960	91%	7%	37%
Hpakant	KBC, KMSS, Shalom	4,270	33%	14%	9%
Mansi	KBC, KMSS, Metta, WPN	12,857	40%	37%	42%
Mogaung	KBC, KMSS	1,462	5%	41%	0%
Mohnyin	KBC, KMSS	286	42%	47%	42%
Momauk	KBC, KMSS, Metta, SI, WPN	27,883	55%	51%	62%
Myitkyina	KBC, KMSS, Shalom	10,701	23%	33%	22%
Put-a-O	KBC	289	0%	17%	0%
Shwegu	KBC, Metta	2,464	40%	82%	100%
Sumprabum	KBC	872	100%	0%	0%
Waingmaw	KBC, KMSS, Metta, Shalom	24,684	60%	32%	49%
Total	(in active camps)	97,096	45%	38%	46%

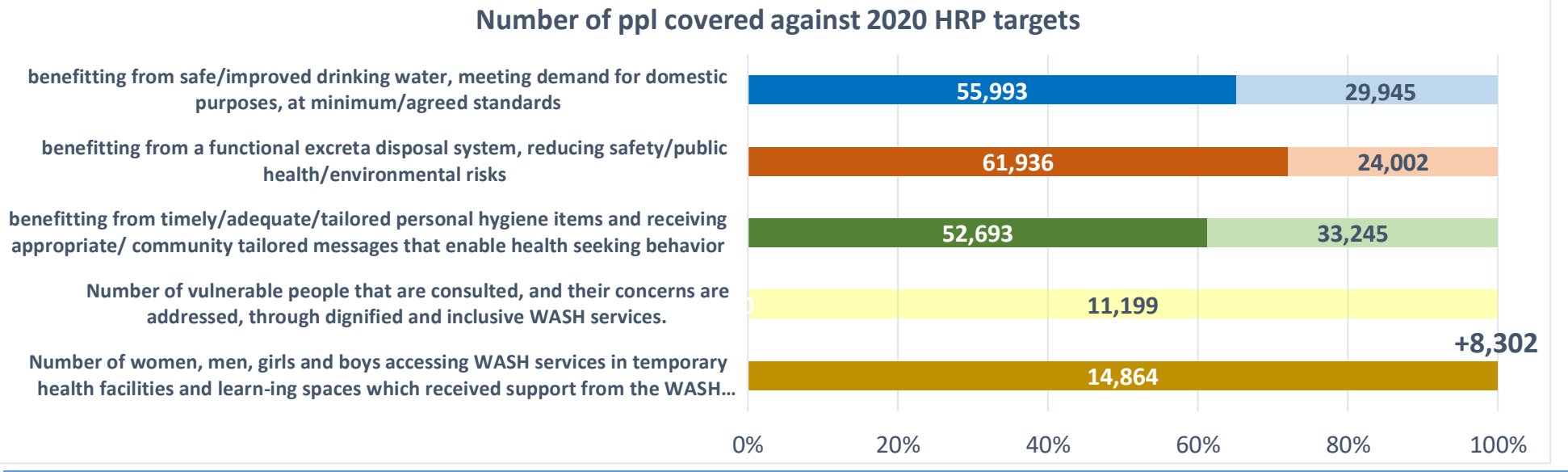
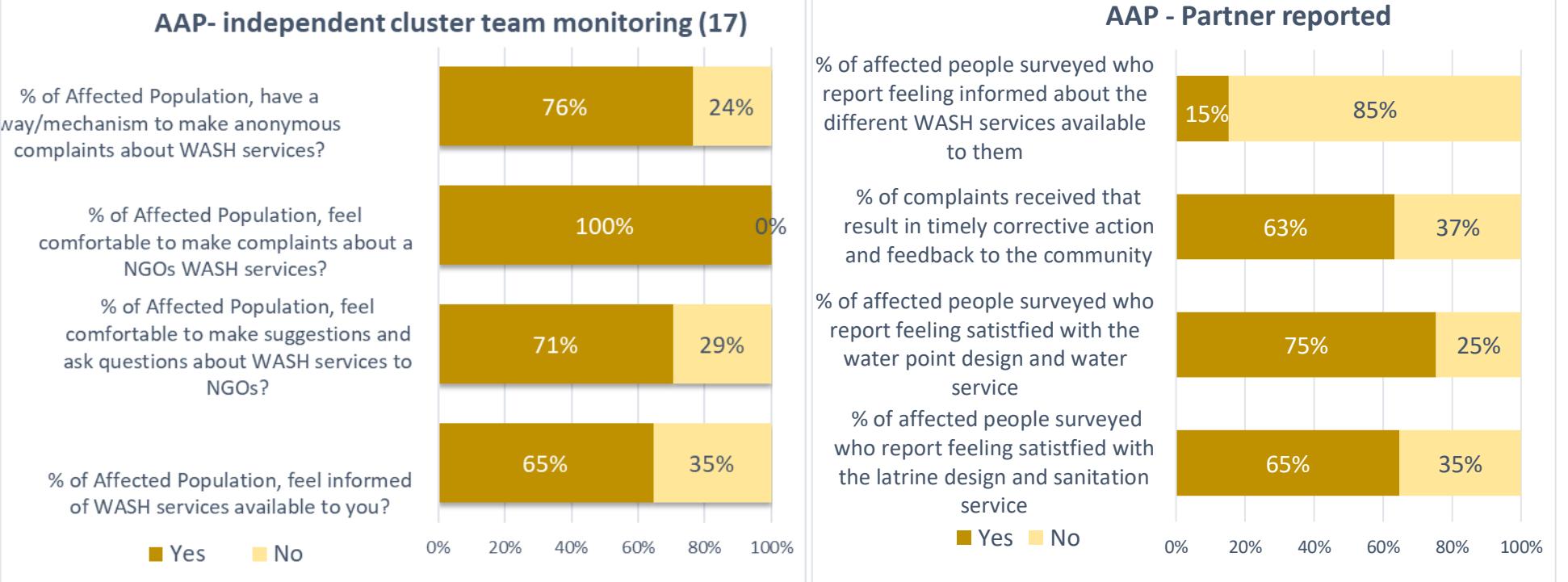
Gap in WASH covered villages / township	Partners	Total population	% Water Gap	% Sanitation Gap	% Hygiene Gap
Myitkyina	WVI	482	0%	38%	94%
Waingmaw	WVI	5,042	52%	73%	94%
Grand Total		5,524	47%	70%	94%



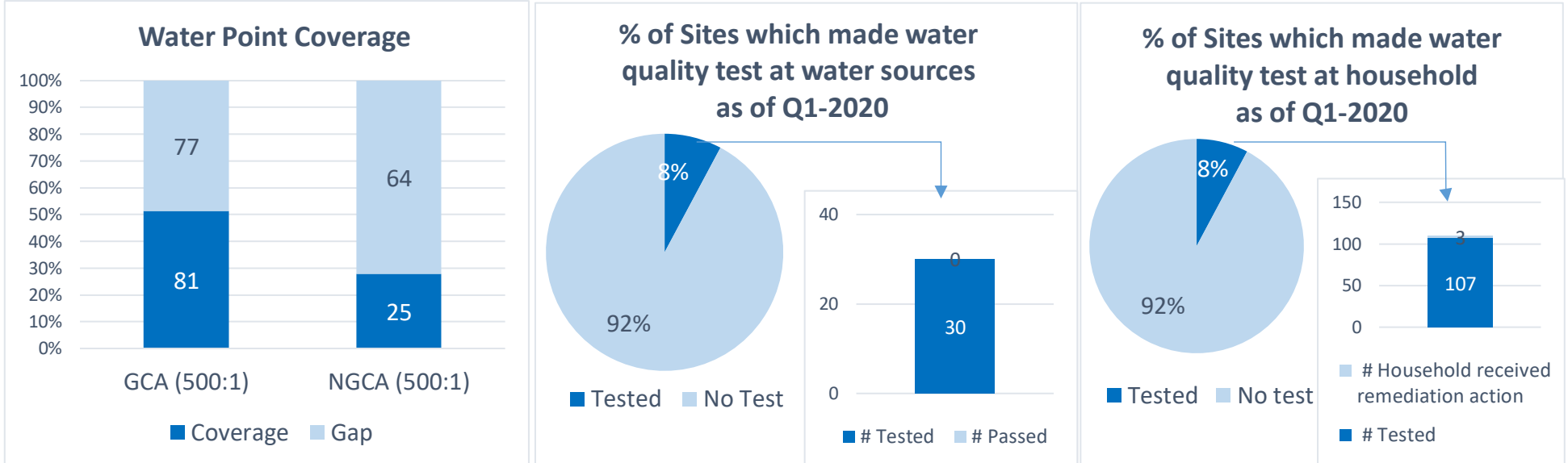
DONORS: Canada, ECHO, GFFO, HARP, MHF, OFDA, UNICEF, USAID, WHH AA



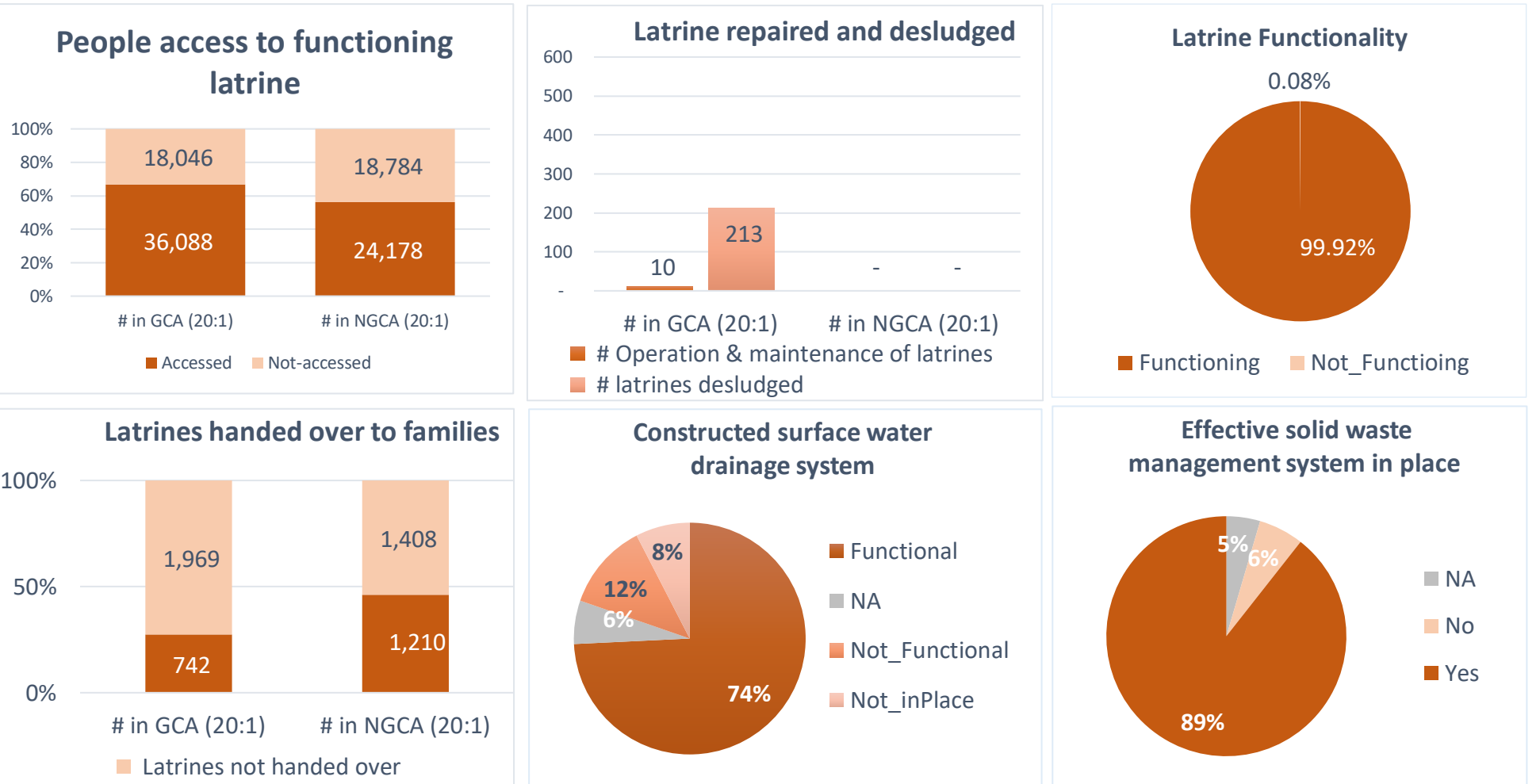
Accountability to Affected Population



Water Quantity & Water Quality in protracted camps



Sanitation Facilities & Sanitation services in protracted camps



Hygiene Promotion & Hygiene Items

