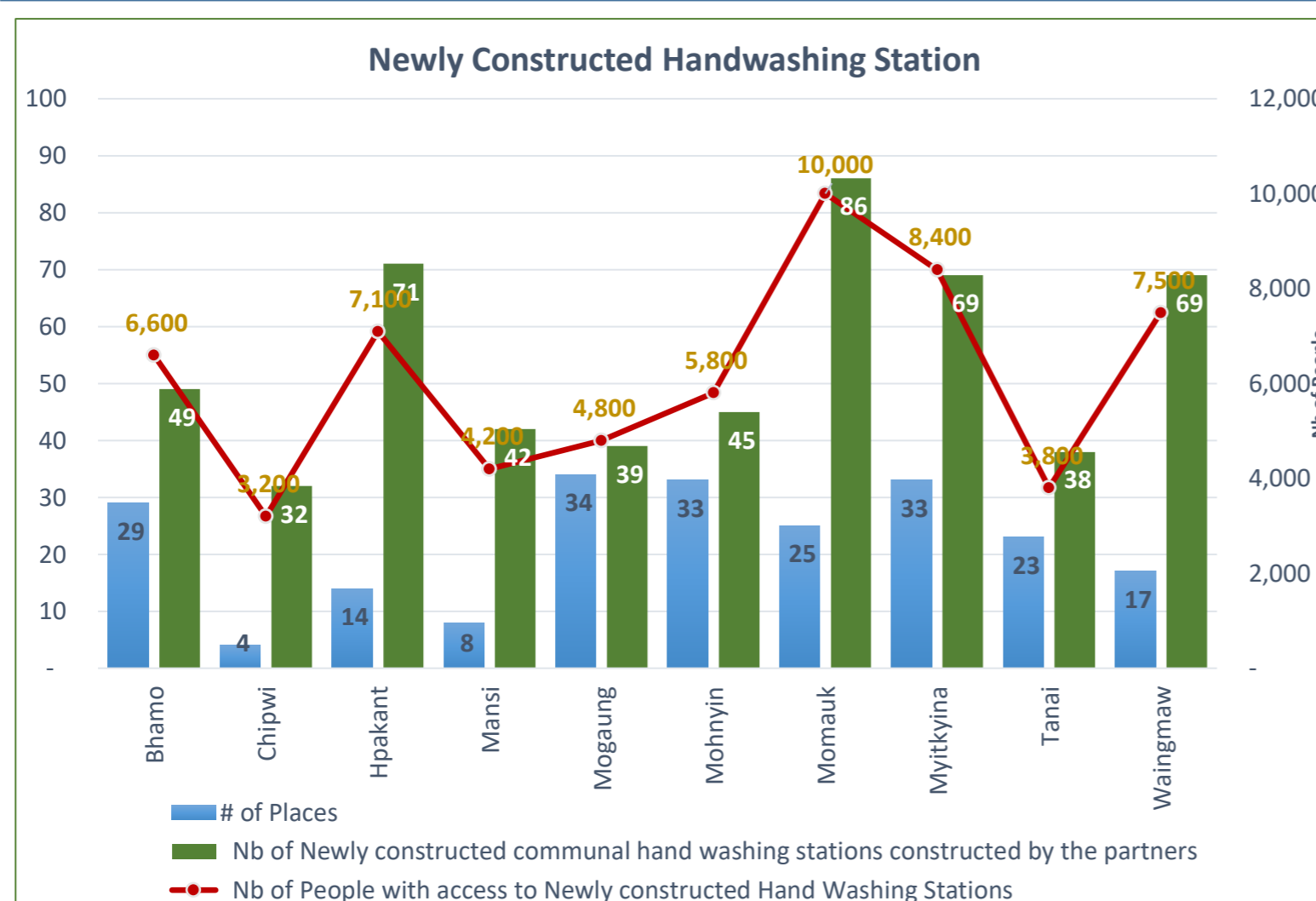


| Township | WASH Partners | CAMP | | VILLAGE | | PUBLIC ARA | | TOTAL | |
|--------------------|---|-------------|---------------|-------------|----------------|-------------|----------------|-------------|----------------|
| | | # of places | # Population | # of places | # Population | # of places | # Population | # of Places | # Population |
| Bhamo | IRC, METTA, Aling, Grip Hand, Pan Pyo Lat, SHALOM, SI, UNICEF, DRD, KBC | 10 | 7,597 | 34 | 15,447 | 12 | 24,994 | 56 | 48,038 |
| Chipwi | KMSS, SHALOM | 4 | 2,201 | | | | | 4 | 2,201 |
| Hpakant | KMSS, METTA, SHALOM | 24 | 4,982 | | | | | 24 | 4,982 |
| Mansi | HPA, METTA, Grip Hand, Aling, Pan Pyo Lat, WPN, KBC | 12 | 9,071 | 32 | 342 | | | 44 | 9,413 |
| Mogaung | KMSS, METTA, UNICEF, DRD | 3 | 922 | 39 | 58,157 | 8 | 16,235 | 50 | 75,314 |
| Mohnyin | KMSS, UNICEF, DRD | 1 | 107 | 24 | 52,039 | 8 | 17,905 | 33 | 70,051 |
| Momauk | IRC, METTA, Aling, Grip Hand, Momauk, SI, UNICEF, DRD, WPN, KBC | 23 | 20,176 | 46 | 5,426 | 8 | 8,868 | 77 | 34,470 |
| Myitkyina | IRC, KMSS, METTA, SHALOM, UNICEF, DRD | 25 | 8,459 | 33 | 27,634 | 7 | 30,420 | 65 | 66,513 |
| Shwegu | METTA, Grip Hand | 2 | 474 | 3 | - | | | 5 | 474 |
| Tanai | KMSS, UNICEF, DRD | 4 | 1,536 | 19 | 3,425 | | | 23 | 4,961 |
| Waingmaw | IRC, METTA, KMSS, SHALOM, UNICEF, DRD | 21 | 19,265 | 16 | 25,657 | 2 | 3,000 | 39 | 47,922 |
| Grand Total | | 129 | 74,790 | 246 | 188,127 | 45 | 101,422 | 420 | 364,339 |

RESPONSE & GAP

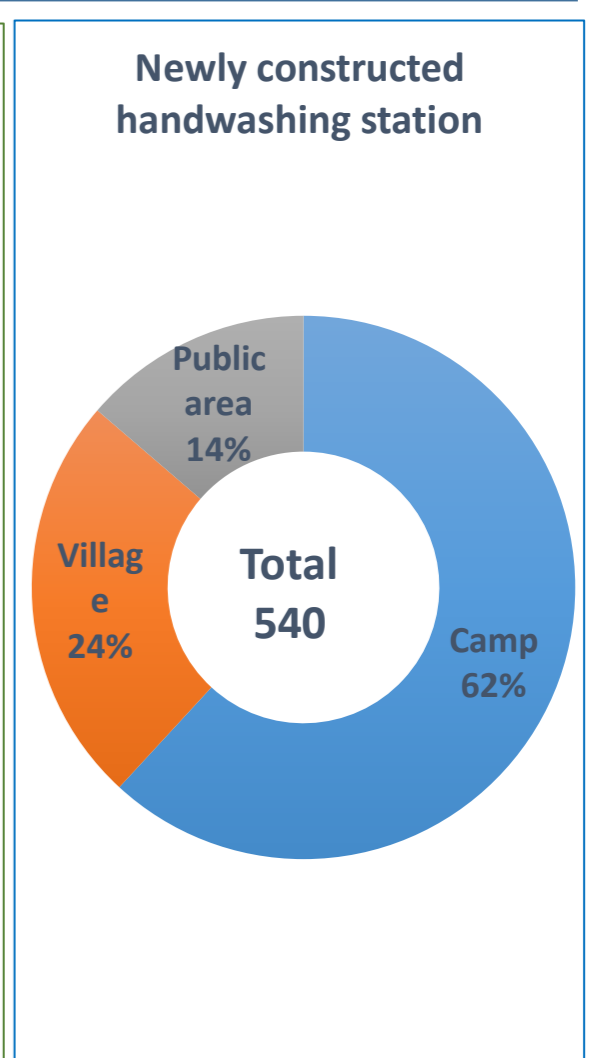


of newly constructed handwashing station
540

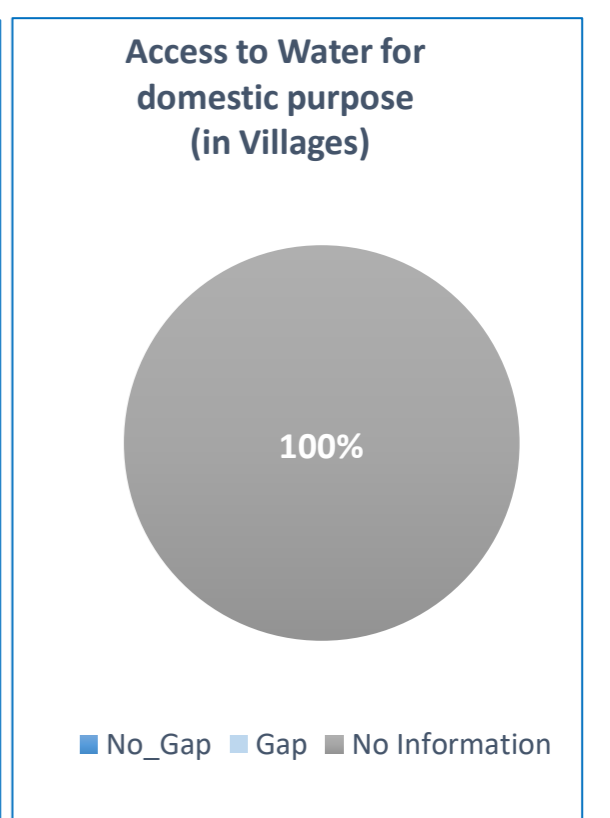
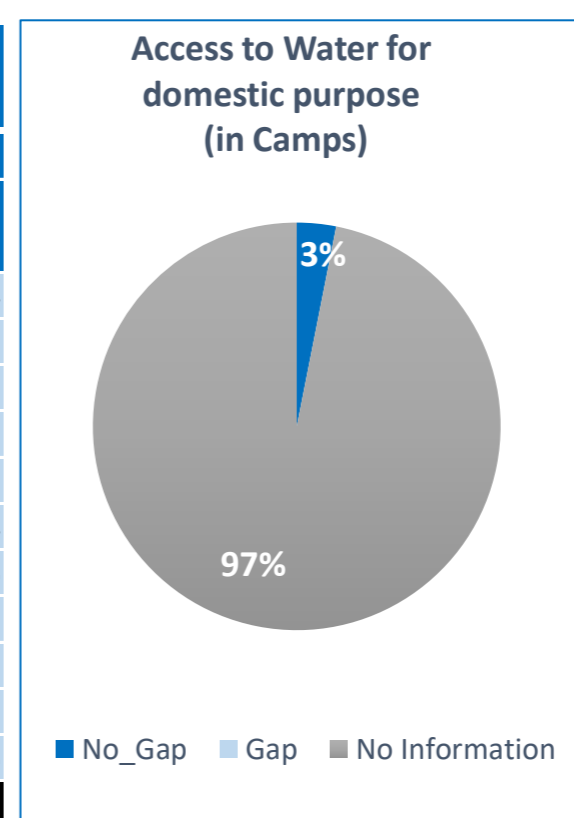
Newly constructed handwashing station
in **220** places and in **10** townships

of people with access to newly constructed handwashing stations
61,400

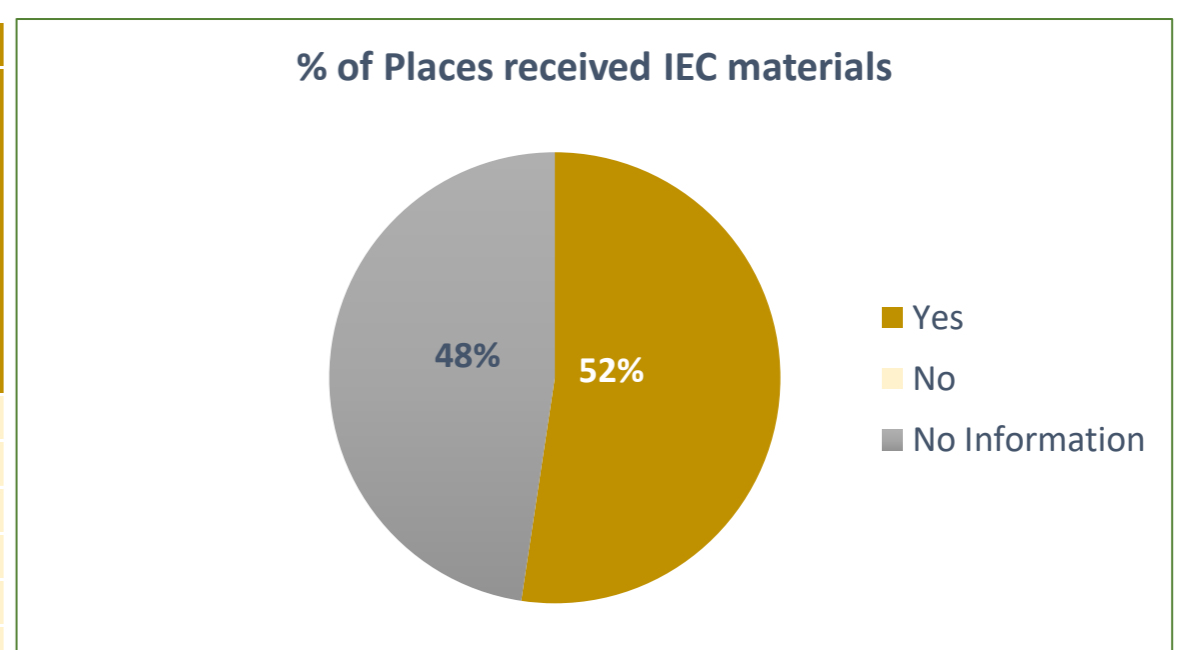
(Public area 200pp:1, others 100pp:1)



| WASH Covid-19 Responed Township | Access to Water for domestic purpose (# of places) | | | | | |
|---------------------------------|--|----------|----------------|----------|----------|----------------|
| | Camp | | | Village | | |
| | Gap | No-Gap | No Information | Gap | No-Gap | No Information |
| Bhamo | | 1 | 9 | | | 34 |
| Chipwi | | | 4 | | | |
| Hpakant | | | 24 | | | |
| Mansi | | 1 | 11 | | | 32 |
| Mogaung | | | 3 | | | 39 |
| Mohnyin | | | 1 | | | 24 |
| Momauk | | 1 | 22 | | | 46 |
| Myitkyina | | | 25 | | | 33 |
| Shwegu | | | 2 | | | 3 |
| Tanai | | | 4 | | | 19 |
| Waingmaw | | 1 | 20 | | | 16 |
| Grand Total | - | 4 | 125 | - | - | 246 |



| Township | Camp | | | Village | | |
|--------------------|--|---|---------------------------------------|--|---|---------------------------------------|
| | Nb of Hygiene Items distributed (Soap Bar) | Nb of Hygiene Items distributed (Soap Liquid/ Sanitizer/ Handgel) | Nb of People - Hygiene items Coverage | Nb of Hygiene Items distributed (Soap Bar) | Nb of Hygiene Items distributed (Soap Liquid/ Sanitizer/ Handgel) | Nb of People - Hygiene items Coverage |
| Bhamo | 12,922 | | 64,610 | | | - |
| Chipwi | 980 | 28 | 5,040 | | | |
| Hpakant | 914 | 70 | 4,920 | | | |
| Mansi | 870 | | 4,350 | | | - |
| Mogaung | 248 | 28 | 1,380 | | | - |
| Mohnyin | 22 | 14 | 180 | | | |
| Momauk | 12,085 | | 60,425 | | | - |
| Myitkyina | 1,630 | 84 | 8,570 | | | - |
| Shwegu | | | - | | | - |
| Tanai | 358 | 28 | 1,930 | | | |
| Waingmaw | 4,344 | 42 | 21,930 | 38 | | 190 |
| Grand Total | 34,373 | 294 | 173,335 | 38 | - | 190 |



[Click here for : Myanmar WASH Cluster Covid-19 google drive](#)