

## Background information

Since June 2013, UNHCR has been piloting a system to assess spontaneous returns in the Southeast of Myanmar, a process that may start in the absence of an organized Voluntary Repatriation operation. A **verified return village**, therefore, is a village where UNHCR field staff have confirmed there are refugees and/or IDPs who have returned since January 2012 with the intention of remaining permanently. During the assessments, communities are also asked whether their village is a **refugee village of origin**, by definition a village that is home to people residing in a refugee camp in Thailand. A village where UNHCR completes an assessment can be both a verified return village and a refugee village of origin, as the two are not mutually exclusive.

Using a “do no harm” approach based around community level discussion, the return assessment collect information about the patterns and needs of returnees in the Southeast. The project does not, however, attempt to represent the total number of returnees in a state, or the region as a whole. The returnee monitoring project has been underway in Kayah State, Mon State and Tanintharyi Region since June 2013, and expanded to Kayin State in December 2013.

Total Assessments 52

Verified Return Villages 22

Refugee Villages of Origin 37

### Verified Return Villages by Township



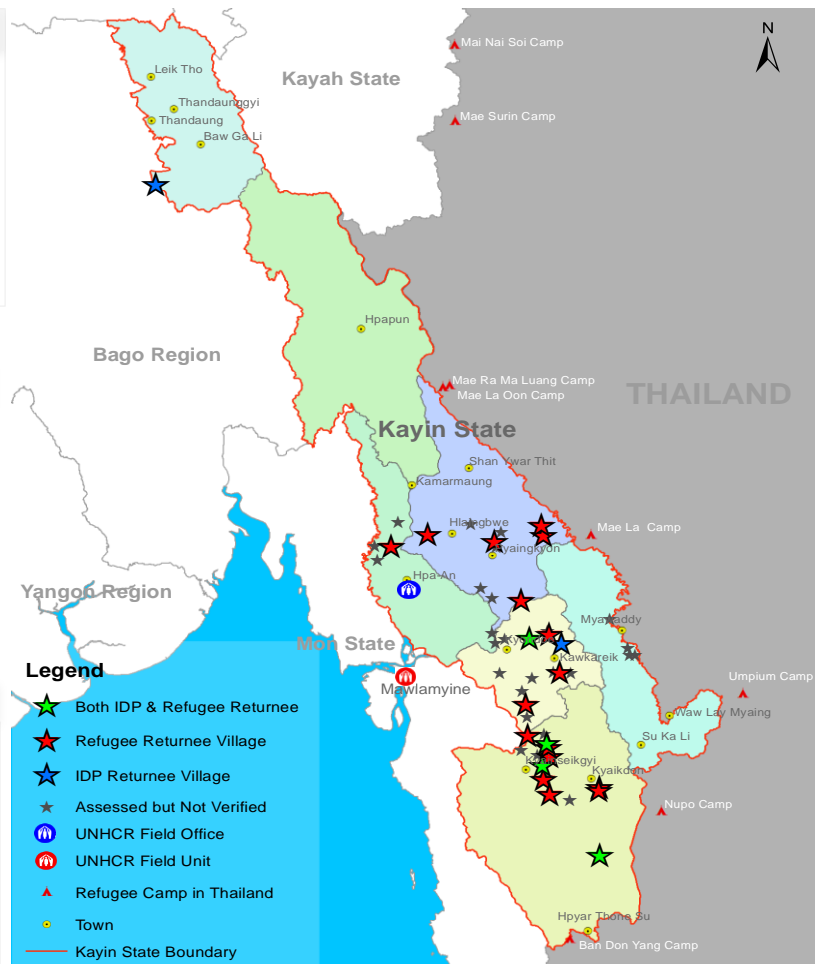
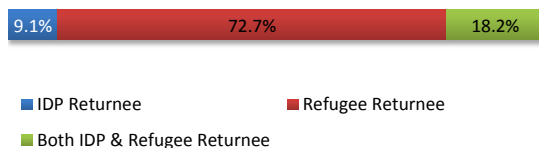
**No. of Returnees in assessed villages by Township**

Township	IDP Returnee		Refugee Returnee	
	HH	Individuals	HH	Individuals
Hlaingbwe	0	0	35	153
Kawkareik	22	136	24	91
Hpa-An	0	0	1	2
Kyainseikgyi	52	248	44	214
Myawaddy	0	0	0	0
Thandaunggyi	63	366	0	0
<b>Grand Total</b>	<b>137</b>	<b>750</b>	<b>104</b>	<b>460</b>

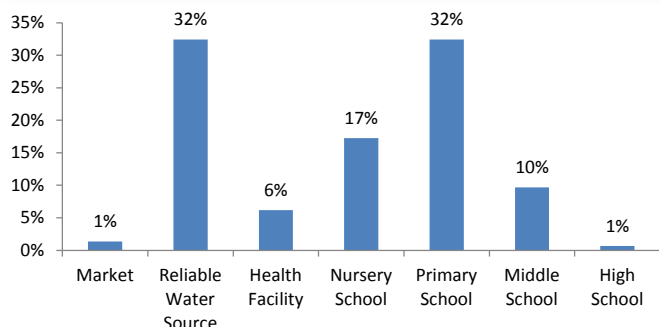
### No. of Verified Return Villages by Type

Township	IDP Returnee	Refugee Returnee	Both IDP & Refugee
Hlaingbwe	0	5	0
Kawkareik	1	4	1
Hpa-An	0	1	0
Kyainseikgyi	0	6	3
Myawaddy	0	0	0
Thandaunggyi	1	0	0
<b>Grand Total</b>	<b>2</b>	<b>16</b>	<b>4</b>

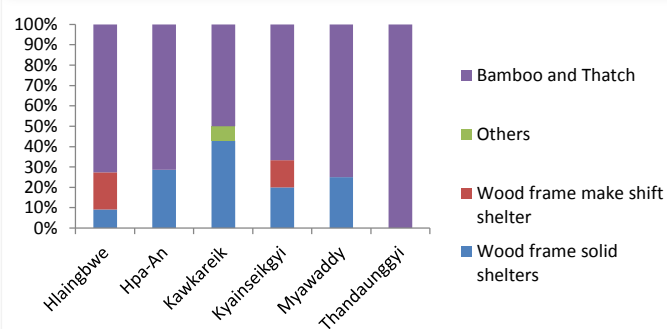
### Verified Return Villages by Type



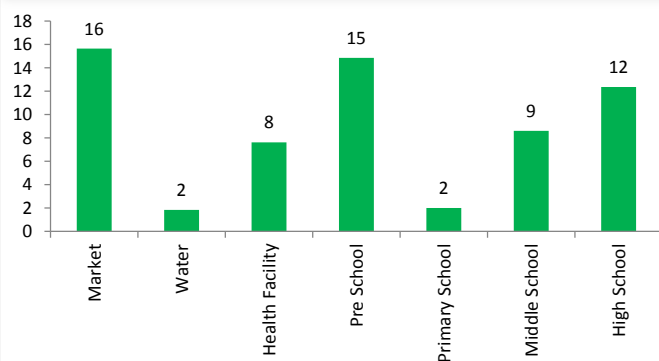
% of Assessed Villages in which key Services are available



% of Shelter Types available in Assessed Villages

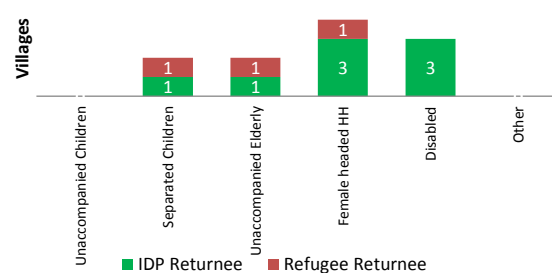


Average Distance to Services (Miles)

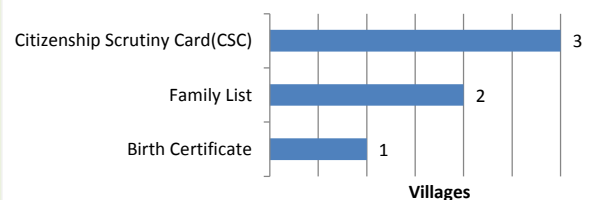


## Overview in Verified Return Villages

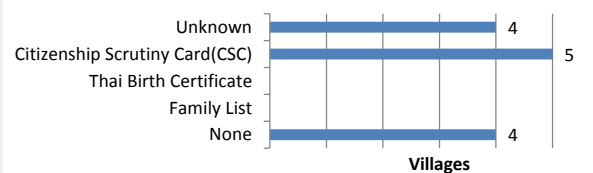
### Presence of Vulnerable Returnees



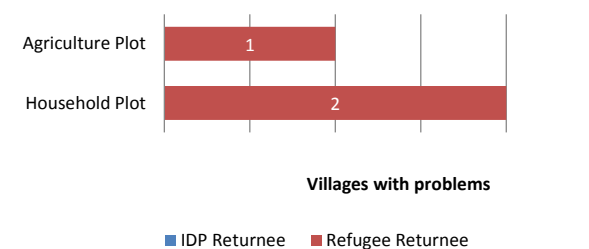
### Identity Documents held by IDP Returnee



### Identity Documents held by Refugee Returnee

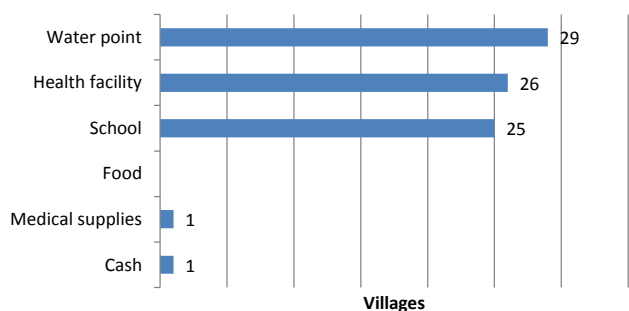


### Problems in re-occupying Land & Property



## Needs

### Community (Assessed Villages)



### Returnee (Verified Return Villages)

