

# Overview of the April 2014 3W KACHIN – Village level / Non-IDP Response

The MIMU 3W gathers inputs from participating humanitarian and development agencies on **Who is doing What, Where**, across Myanmar. This exercise is currently conducted every 6 months, gathering information on agencies' activities at village/township level (MIMU Village level 3W) as well as in IDP camps (MIMU Camp 3W).

174 agencies contributed to the April 14 3W, providing information on their activities in the 18 sectors and 133 sub-sectors defined through the existing technical/sector working groups. Reporting is generally quite comprehensive for UN and INGO activities, with growing numbers of NNGOs reporting however there is still likely to be under-reporting of the specific activities of field-based local NGOs and CBOs.

**This Overview describes Projects under Implementation at township, village tract or village level** in Kachin, reported as of April 28, 2014. Note that this document *does not include* IDP-response activities (camp and village based projects for internally displaced persons) – these are reflected in the MIMU Camp 3W datasets and products, and are being mapped by OCHA.

Further information on **planned and recently completed** projects is available from the 3W dataset and also through the MIMU 3W Dashboard and Online 3W, published on the MIMU website.

To note that Kachin remains **one of the states/regions with the least comprehensive mapping**, with confirmed GPS coordinates for just 49% of the 3,133 villages recorded in the Place code dataset. The MIMU continues to seek and verify GPS coordinates to improve the village level mapping of

## 1. Organizations active in Non-IDP Response Projects in Kachin

In total, 47 agencies reported activities in Kachin state. Of these, 18 agencies were engaged only in Non-IDP response activities, 12 agencies are engaged in both IDP and Non-IDP response projects. The 17 agencies with only IDP response projects were active in 144 IDP camp and 217 village locations.

For the Non-IDP response activities, 30 organizations reported projects currently under implementation in Kachin that are village or township based (note that this document does not include camp-based activities for internally displaced populations). The majority are NGOs. 40% of the 596 village tracts in Kachin State had some level of agency activity as of end of March 2014, with development-focused agencies more concentrated in Myitkyina, Waingmaw, and Bhamo townships.

### Agencies reporting non-IDP response Activities

Organisation Type	INGO	NNGO	UN	Red Cross	CBO*	Donor	Embassy	BBO*	Total
<b>Countrywide</b>	<b>76</b>	<b>60</b>	<b>13</b>	<b>4</b>	<b>2</b>	<b>1</b>	<b>1</b>	<b>17</b>	<b>174</b>
<b>Kachin (All Projects)</b>	<b>23</b>	<b>12</b>	<b>9</b>	<b>1</b>	<b>2</b>				<b>47</b>
Kachin (Only Non-IDP Response)	10	6	2						18
Kachin (Both Non-IDP and IDP Response)	3	5	4						12
Kachin (Only IDP Response)	10	1	3	1	2				17
BBO* - Border-based Organization					CBO* - Community Based Organization				

## 2. Projects by Sector (Village-level 3W)

75 projects were reported in 13 sectors in 478 village locations across Kachin State. This represents 11% of the total projects reported to the countrywide 3W.

### In terms of the spread of agencies' activities:

Agencies activities spread across all townships (total 18) in Kachin State. Myitkyina township has the highest concentration of active organisations (19 agencies), followed by Waingmaw (17 agencies), Bhamo (13 agencies), and Momauk (10 agencies).

## Overview of the April 2014 3W KACHIN – Village level / Non-IDP Response

In terms of the frequency of project interventions:

- **Health is the most widespread intervention** with 12 organizations reporting implementation of 24 projects in 298 villages. In terms of geographic spread, some level of health activity was reported in 17 townships, though it is reportedly more concentrated in Myitkyina. The majority of health interventions are Harm Reduction (207 villages), HIV/AIDS programme (145 villages), and Malaria Programme (85 villages).
- **WASH is the second most commonly reported sector** with agency activities in 198 villages and 81 village tracts across 8 of the 18 townships in Kachin. Construction & Rehabilitation -Water Facilities is the most frequent activity and was reported in all of the 198 villages in 7 townships.
- **Non-Agricultural Livelihood/Infrastructure is the third main sector** with 4 organizations implementing activities in 40 villages (17 village tracts/towns), in 7 of the 18 Townships. The majority of interventions are Income Generation (40 villages), Social Recovery and Vocational Training (15 villages in each) and Cash for Work (11 villages).
- **Protection is the fourth main sector** in Kachin with 10 organizations active in 34 villages in 11 of the 18 townships. Protection activities are most frequently Child Protection (34 villages in 9 townships), Family Tracing and Promoting Gender Equality and Empowerment of Women (7 townships in each).
- There is far less activity reported at village level in other sectors; Nutrition (3 agencies, 25 villages), Environment (3 agencies, 25 villages), Agriculture (2 agencies, 25 villages), Education (6 agencies, 19 villages), Governance (6 agencies, 4 villages), Food (4 agencies across 8 townships), Peace Building/ Conflict Prevention (1 agencies across 5 townships), DRR and Coordination (1 agency active in each).

### Summary Report by Sector in KACHIN State with Non-IDPs Response Projects Under Implementation as of April 28, 14

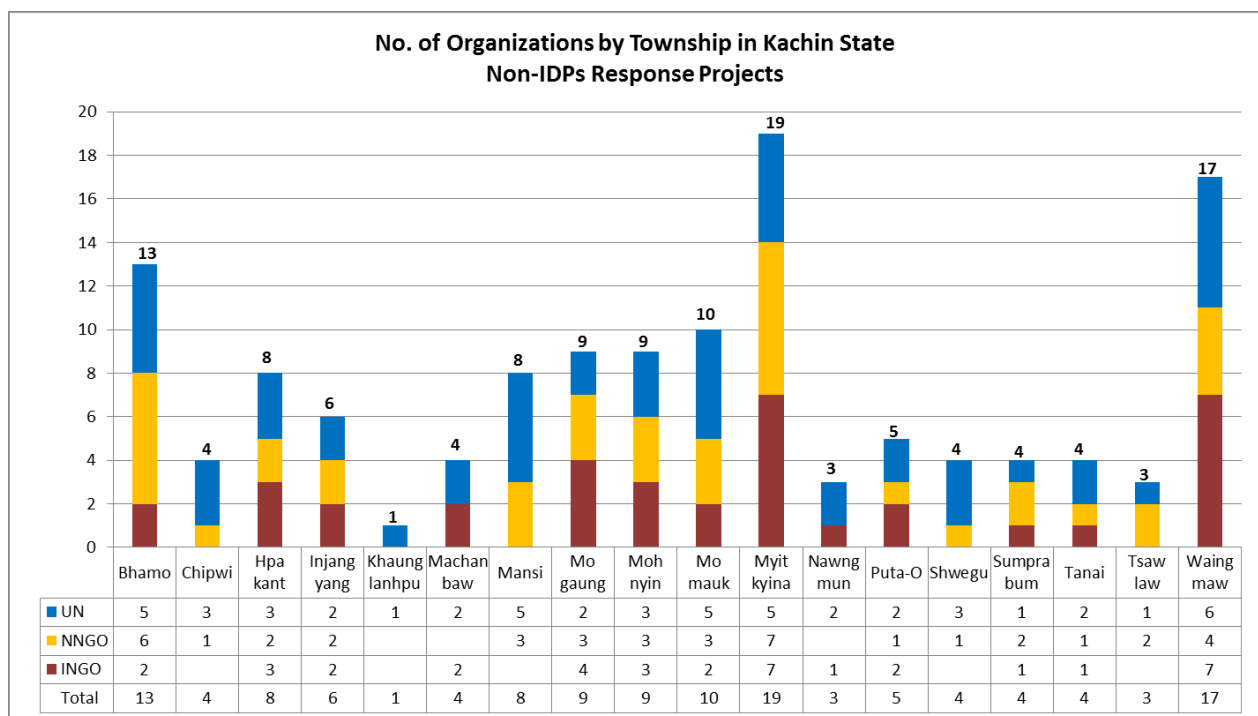
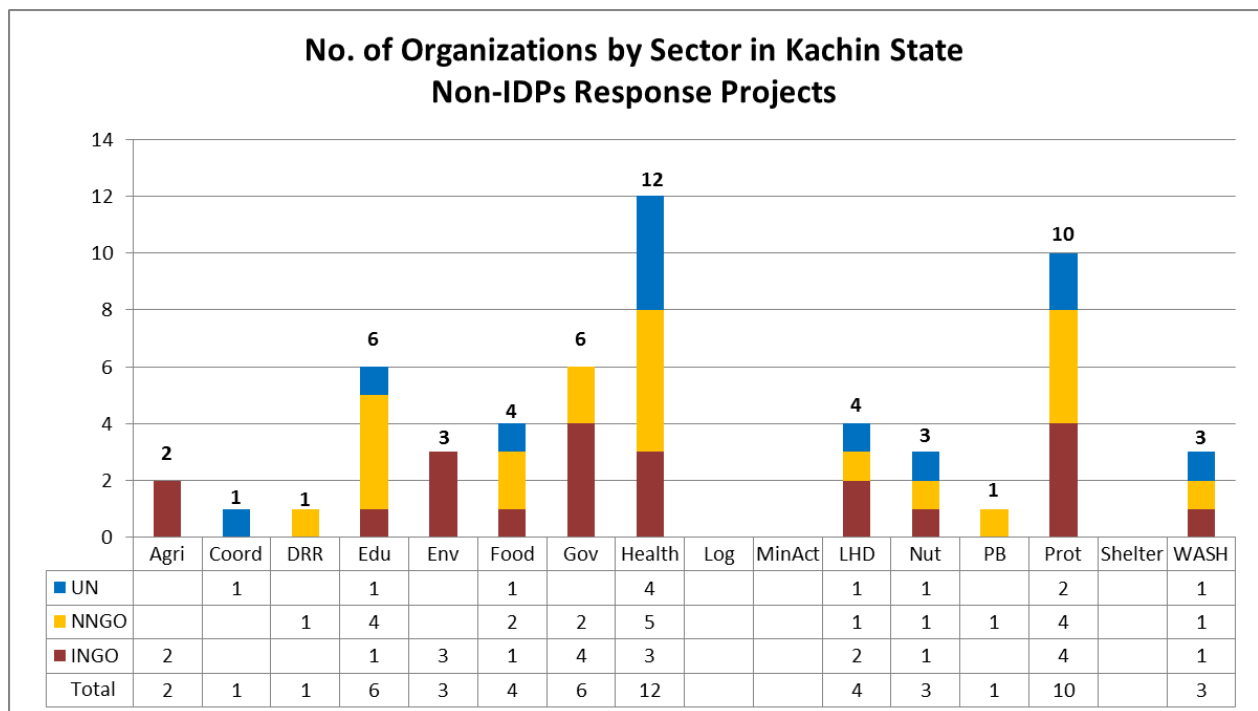
Sector	No. of Projects	No. of Organizations	No. of Townships	No. of Village Tracts/ Towns	No. of Villages/ Wards
Agriculture	2	2	2	11	25
Coordination	1	1			
Disaster Risk Reduction	1	1	1		
Education	11	6	18	14	19
Environment	7	3	5	11	25
Food	2	4	8	24	1
Governance	10	6	5	5	4
Health	24	12	17	167	298
Logistics					
Mine Action					
Non-Agricultural Livelihoods/ Infrastructure	4	4	7	17	40
Nutrition	4	3	6	11	25
Peace Building/ Conflict Prevention	1	1	5	5	1
Protection	11	10	11	27	34
Shelter					
WASH	5	3	8	81	198
<b>Grand Total (All Sectors)</b>	<b>75 (11%)</b>	<b>30 (17%)</b>	<b>18 (100%)</b>	<b>236 (40%)</b>	<b>478 (17%)</b>
	(% of Total Countrywide)		(% of Total in KACHIN State)		

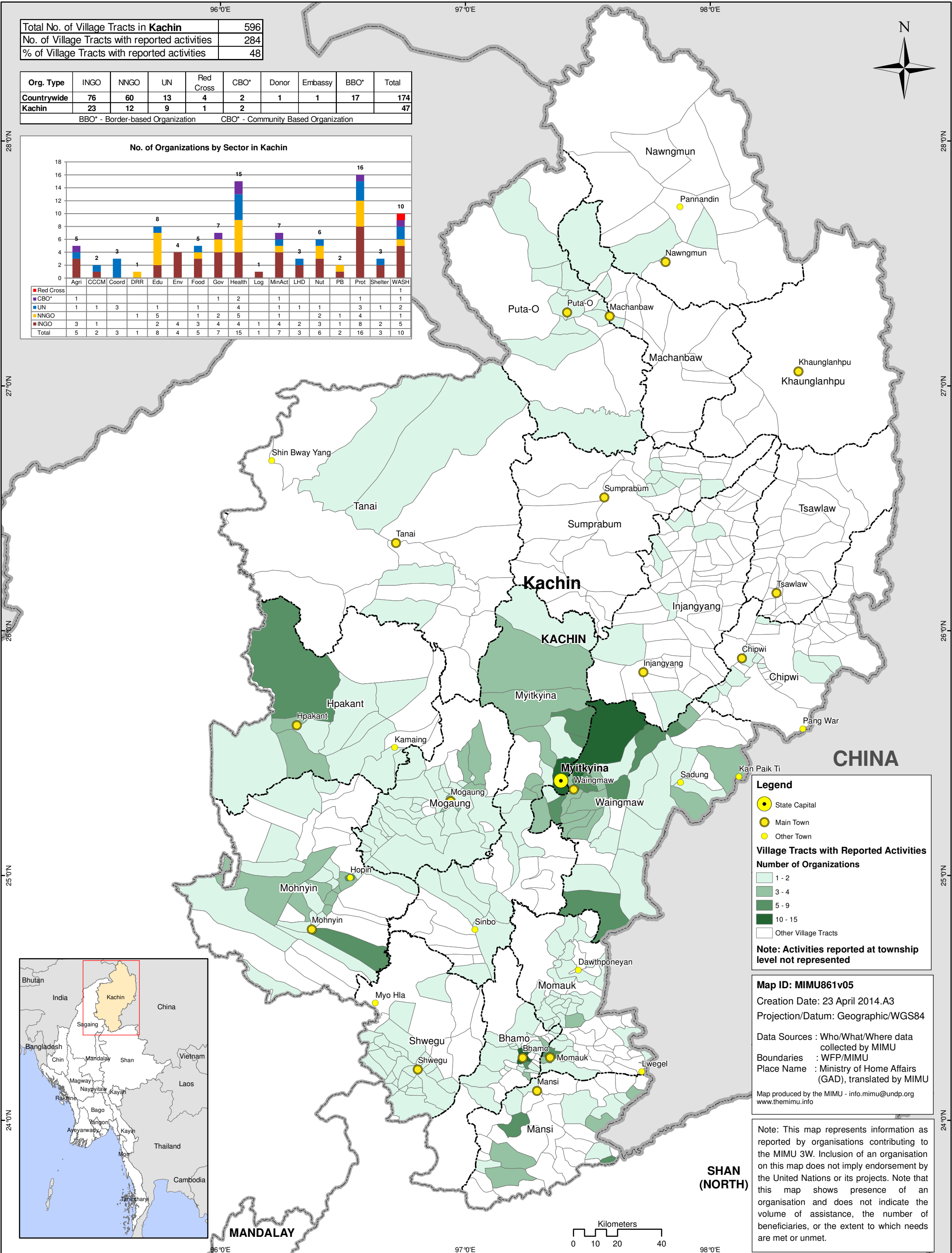
## Overview of the April 2014 3W KACHIN – Village level / Non-IDP Response

Non-IDPs Projects Under Implementation by Township, KACHIN State (as of April 28, 2014)						
Township	No. of Projects	No. of Organizations	Village Tracts/Towns		No. of Villages/Wards	
			Number	% of total 3W	Number	% of total 3W
Bhamo	23	13	8	18	20	26
Chipwi	5	4	7	18	6	5
Hpakant	12	8	13	87	26	32
Injyangyang	6	6	9	14	11	4
Khaunglanhpu	1	1		0		0
Machanbaw	4	4	3	12	4	4
Mansi	11	8	14	35	27	9
Mogaung	10	9	37	95	69	68
Mohnyin	12	9	20	54	26	17
Momauk	16	10	29	55	66	22
Myitkyina	38	19	16	55	48	63
Nawngmun	4	3		0		0
Putta-O	6	5	11	79	25	22
Shwegu	5	4	25	69	71	68
Sumprabum	5	4	8	20	9	3
Tanai	7	4	4	24	4	7
Tsawlaw	6	3		0		0
Waingmaw	20	17	32	80	66	31
<b>State Total (% of total countrywide)</b>	<b>75 (11%)</b>	<b>30 (17%)</b>	<b>236</b>	<b>40</b>	<b>478</b>	<b>17</b>

No. of Organizations by Sector and Township in KACHIN STATE NON-IDPs Response Projects Under Implementation as of April 28, 2014																	
Township	Agriculture	Coordination	Disaster Risk Reduction	Education	Environment	Food	Governance	Health	Logistics	Mine Action	Non Agricultural Livelihoods/ Infrastructure	Nutrition	Peace Building/ Conflict Prevention	Protection	Shelter	WASH	Township- Total
Bhamo			1	5		1		7			2	1	1	6		1	13
Chipwi				2		2		2									4
Hpakant				4		2		4					1	2			8
Injyangyang				2			1	3									6
Khaunglanhpu				1													1
Machanbaw	1			1	1			2			1	1		1		1	4
Mansi				3		2		5			1					1	8
Mogaung				1			1	4					1	3			9
Mohnyin				2		2	1	4					1	3			9
Momauk				3		3		5			1	1		4		1	10
Myitkyina				8	1	2	3	10			1	1	1	8			19
Nawngmun				2	1			1									3
Putta-O	1			2	1			3			1	1		1		1	5
Shwegu				2				2								1	4
Sumprabum				2				2						1			4
Tanai				2	1			2									4
Tsawlaw	1			1				1				1		1		1	3
Waingmaw				6		2	2	7			1			3		1	17
Not Specified		1			1		4	1						1			
<b>Sector Total</b>	<b>2</b>	<b>1</b>	<b>1</b>	<b>6</b>	<b>3</b>	<b>4</b>	<b>6</b>	<b>12</b>			<b>4</b>	<b>3</b>	<b>1</b>	<b>10</b>		<b>3</b>	

## Overview of the April 2014 3W KACHIN – Village level / Non-IDP Response







**KACHIN STATE - Organisation Presence at Township Level by Sector**  
**Projects Under Implementation**  
**March 28, 2014**

Township	Township pCode	Agriculture	CCCM	Coordinati on	Disaster Risk Reduction	Education	Environment	Food	Governance	Health	Logistics	Mine Action	Non-agricultural livelihoods/ Infrastructure	Non-Food Items	Nutrition	Peace Building/ Conflict Prevention	Protection	Shelter	WASH	Count of Orgs.
Bhamo	MMR001010	FAO, SWISSAID	UNHCR	UNOCHA		KBC (Kayin), PDO, PLAN, SDI, UNICEF	SWISSAID	SDI, WFP	GDI	AHRN, PSI, SDI, SARA, UNICEF, WHO, WFP, MAM		DRC	DRC, SDI, SWISSAID, UNDP	UNHCR, FSD	PLAN, SDI,	ACTED, GDI	PLAN, SCI, SDI, SWISSAID, UNICEF, UNHCR, UNFPA, GDI,	UNHCR	CESVI, Solidarites, UNICEF,	25
Chipwi	MMR001005		UNHCR			UNICEF		OXFAM, WFP, WV		WHO, MAM						ACTED	UNHCR	UNHCR	OXFAM, UNICEF	8
Hpakant	MMR001009	SCI/FLD	UNHCR			PCF, UNICEF		WFP	SCI/FLD, GDI	AHRN, FFH, Phoenix, PSI, SCI/FLD, UNICEF, WHO, WFP				UNHCR		ACTED, GDI	SCI/FLD, UNHCR, Tdh-L, GDI	UNHCR	UNICEF	13
Injyangyang	MMR001003					PCF, UNICEF			IRC	CHAD, FFH, WHO										6
Khaunglanhpu	MMR001018					UNICEF													UNICEF	1
Machanbaw	MMR001016	WC				UNICEF	WC			PSI, UNICEF, WHO, WC			WC		WC		SCI		WC	5
Mansi	MMR001013	SWISSAID	UNHCR			PLAN, UNICEF	SWISSAID	SCI, WFP		FFH, PSI, SARA, UNICEF, WHO, MAM			DRC, SWISSAID, UNDP	UNHCR, FSD	PLAN, SCI		DRC, PLAN, SCI, SWISSAID, UNHCR	DRC, UNHCR, FSD	CESVI, SCI, UNICEF, UN-Habitat	16
Mogaung	MMR001008	SCI/FLD, SWISSAID	UNHCR			UNICEF	SWISSAID	OXFAM, WFP	OXFAM, SCI/FLD, GDI	FFH, MDM, PSI, SCI/FLD, SARA, WHO, WFP			SWISSAID			GDI	SCI, SCI/FLD, SWISSAID, UNHCR, Tdh-L, GDI	UNHCR	OXFAM, UNICEF	14
Mohnyin	MMR001007	SCI/FLD	UNHCR			UNICEF		OXFAM, WFP	SCI/FLD, GDI	CHAD, FFH, MDM, PSI, SCI/FLD, SARA, WHO, WFP			SCI/FLD			GDI	SCI, SCI/FLD, UNHCR, Tdh-L, GDI	UNHCR	OXFAM, SCI/FLD, UNICEF	14
Momauk	MMR001012	FAO, SWISSAID	DRC, UNHCR			PLAN, SDI, UNICEF	SWISSAID	SCI, SDI, WFP		AHRN, PSI, SDI, SARA, UNICEF, WHO, MAM			DRC, SWISSAID, UNDP	UNHCR	PLAN, SCI, SDI,	ACTED	DRC, PLAN, SCI, SDI, SWISSAID, UNICEF, UNHCR,	DRC, UNHCR	CESVI, Solidarites, UNICEF, UN-Habitat	20
Myitkyina	MMR001001	FAO, SWISSAID	DRC, UNHCR	UNOCHA		CHAD, KDN, PCF, UNICEF	SWISSAID	OXFAM, WFP	AAM, COM, OXFAM, GDI	CHAD, FFH, MDM, Phoenix, PSI, SARA, UNICEF, WHO, WFP, MAM			DRC, SWISSAID, UNDP		PLAN, UNICEF	ACTED, GDI	DRC, NYWCA, PLAN, SCI, SWISSAID, UNICEF, UNHCR, UNFPA, CFM, Tdh-L, GDI	UNHCR	MRCS, OXFAM, UNICEF	30
Nawngmun	MMR001017	SWISSAID				UNICEF	SWISSAID, WCS			WHO			SWISSAID				SWISSAID			4
Not Specified				UNHCR, UNFPA			DCA		NPA	UNFPA							NPA,			5
Putu-O	MMR001014	WC				UNICEF	WC			PSI, WHO, WC, MAM			WC		WC		SCI		WC	6
Shwegu	MMR001011	SWISSAID	UNHCR			PLAN, UNICEF	SWISSAID	WFP		PSI, WHO, MAM			SWISSAID, UNDP	FSD	PLAN		PLAN, SWISSAID, UNHCR	UNHCR	UNICEF, UN-Habitat	11
Sumprabum	MMR001015					UNICEF				CHAD, FFH							SCI			4
Tanai	MMR001004					UNICEF	WCS			FFH, PSI, WHO										5
Tsawlaw	MMR001006					UNICEF				SDI							SDI			3
Waingmaw	MMR001002	FAO, SWISSAID	DRC, UNHCR			PCF, PDO, UNICEF	SWISSAID	OXFAM, WFP	AAM, OXFAM, GDI	AHRN, FFH, MDM, Phoenix, PSI, SARA, UNICEF, WHO, WFP, MAM			DRC, SWISSAID, UNDP	PLAN	PLAN	ACTED, GDI	DRC, PLAN, SCI, SWISSAID, UNHCR, UNFPA, Tdh-L, GDI	DRC, UNHCR	OXFAM, Solidarites, UNICEF, UN-Habitat	27